

- LEGEND**
- Application Site Boundary
 - Proposed Turbine Location
 - Viewpoint
 - National Scenic Area
 - Garden and Designed Landscape
 - Scheduled Monument
 - Status of Cumulative Wind Farms**
 - Consented
 - Operational
 - Planning
 - View Arcs used for Viewpoint Visualisations**
 - Panorama / Cumulative Wireline (90°)
 - Photomontage / Wireline (53.5°)


BALMEANACH WIND FARM LIMITED



BALMEANACH WIND FARM - SEI
CULTURAL HERITAGE
VIEWPOINT LOCATION
CH03 DUN FEORLIG (SM3494)

SEI FIGURE 11.6

Scale AS SHOWN Date APRIL 2025








Wireline drawing - Operational and Consented Developments


OS reference: 129928 E 842359 N
Eye level: 6.5 mAOD
Direction of view: 45°
Nearest turbine: 4.95 km

Horizontal field of view: 90° (cylindrical projection)
Principal distance: 522 mm
Paper size: 841 x 297 mm (half A1)
Correct printed image size: 820 x 130 mm

Legend

	Balmeanach		Operational Wind Farm		Consented Wind Farm		In Planning Wind Farm		Scoping Wind Farm
---	------------	---	-----------------------	---	---------------------	---	-----------------------	---	-------------------

*Glen Ullinish II Redesign expected to be submitted to ECU Spring 2025






Wireline drawing - Proposed Developments


OS reference: 129928 E 842359 N
Eye level: 6.5 mAOD
Direction of view: 45°
Nearest turbine: 4.95 km

Horizontal field of view: 90° (cylindrical projection)
Principal distance: 522 mm
Paper size: 841 x 297 mm (half A1)
Correct printed image size: 820 x 130 mm

Legend

	Balmeanach		Operational Wind Farm		Consented Wind Farm		In Planning Wind Farm		Scoping Wind Farm
---	------------	---	-----------------------	---	---------------------	---	-----------------------	---	-------------------

*Glen Ullinish II Redesign expected to be submitted to ECU Spring 2025





Wireline drawing - Operational and Consented Developments


OS reference: 129928 E 842359 N
Eye level: 6.5 mAOD
Direction of view: 135°
Nearest turbine: 4.95 km

Horizontal field of view: 90° (cylindrical projection)
Principal distance: 522 mm
Paper size: 841 x 297 mm (half A1)
Correct printed image size: 820 x 130 mm

Legend

	Balmeanach		Operational Wind Farm		Consented Wind Farm		In Planning Wind Farm		Scoping Wind Farm
---	------------	---	-----------------------	---	---------------------	---	-----------------------	---	-------------------

*Glen Ullinish II Redesign expected to be submitted to ECU Spring 2025



Wireline drawing - Proposed Developments

OS reference:

129928 E 842359 N

Eye level:

6.5 mAOD

Direction of view:

135°

Nearest turbine:

4.95 km

Horizontal field of view:

90° (cylindrical projection)

Principal distance:

522 mm

Paper size:

841 x 297 mm (half A1)

Correct printed image size:

820 x 130 mm

Legend

Balmeanach

Operational Wind Farm

Consented Wind Farm

In Planning Wind Farm

Scoping Wind Farm


*Glen Ullinish II Redesign expected to be submitted to ECU Spring 2025

Figure 11.6b

Viewpoint CH3: Dun Feorlig (SM3494)

Balmeanach Wind Farm SEI

© Crown copyright, All rights reserved (2023). Licence number 0100031673




Wireline drawing


View flat at a comfortable arm's length


OS reference: 129928 E 842359 N
Eye level: 6.5 mAOD
Direction of view: 45°
Nearest turbine: 4.95 km


Horizontal field of view: 53.5° (planar projection)
Principal distance: 812.5 mm
Paper size: 841 x 297 mm (half A1)
Correct printed image size: 820 x 260 mm


Legend

 Balmeanach

 Operational Wind Farm

 Consented Wind Farm

 In Planning Wind Farm

 Scoping Wind Farm

*Glen Ullinish II Redesign
expected to be submitted to
ECU Spring 2025