



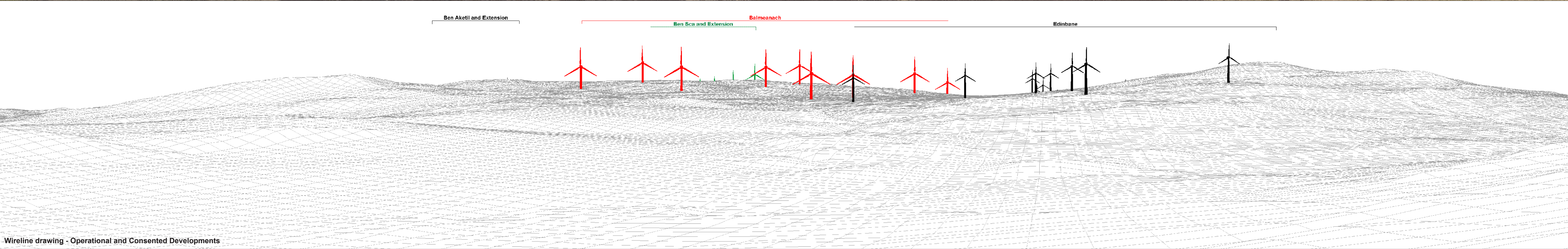




Baseline photograph

Extent of 53.5° planar panorama

This image provides landscape and visual context only



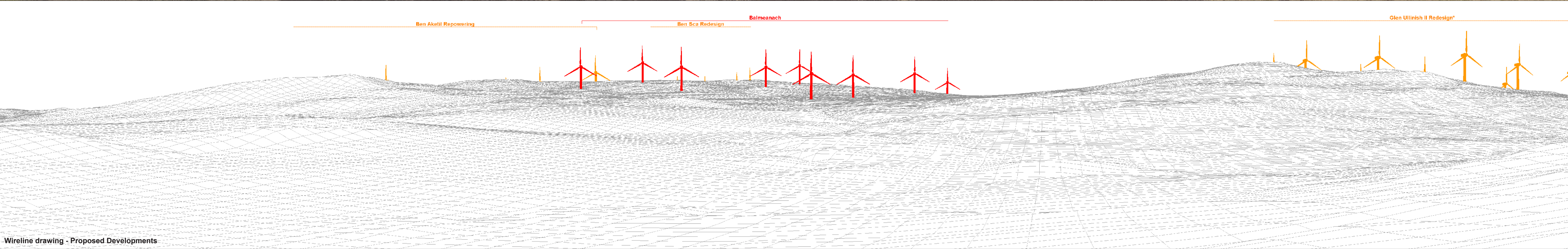
Wireline drawing - Operational and Consented Developments





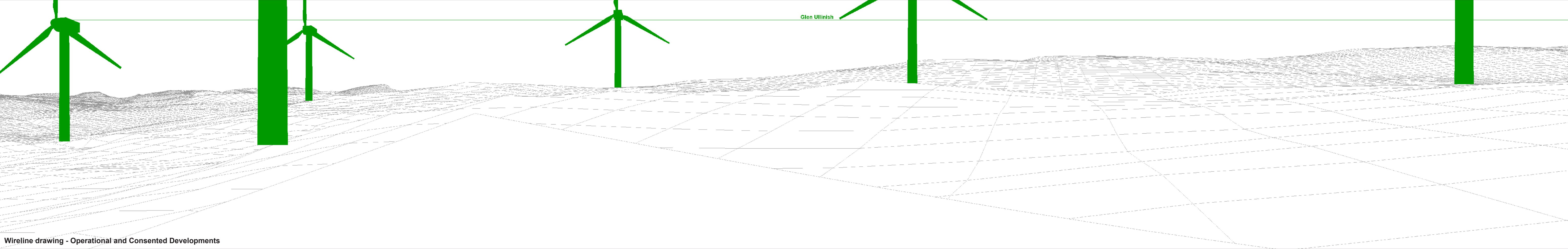
Baseline photograph

This image provides landscape and visual context only

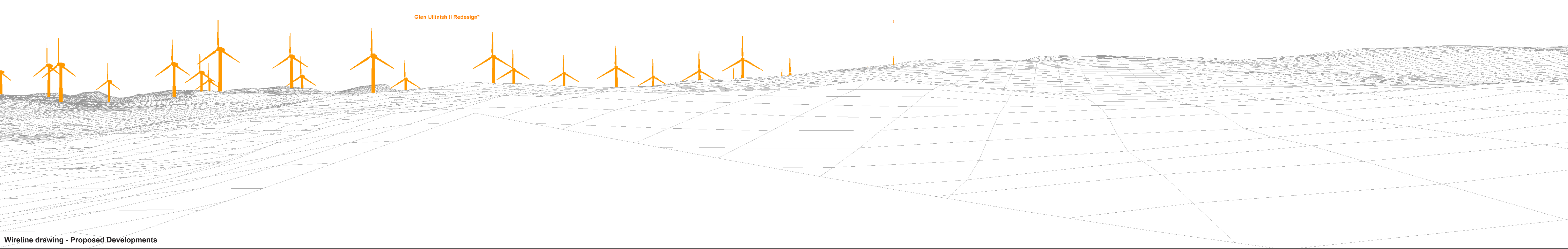


Wireline drawing - Proposed Developments







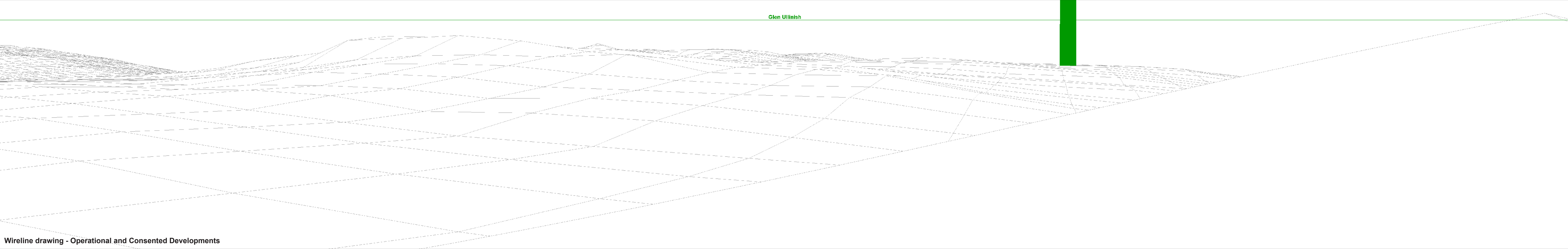






Baseline photograph

This image provides landscape and visual context only




Wireline drawing - Operational and Consented Developments





Baseline photograph

This image provides landscape and visual context only



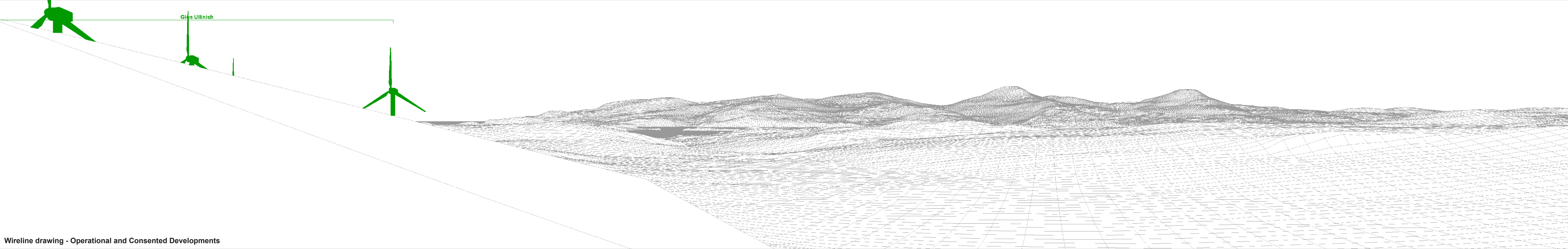
Wireline drawing - Proposed Developments





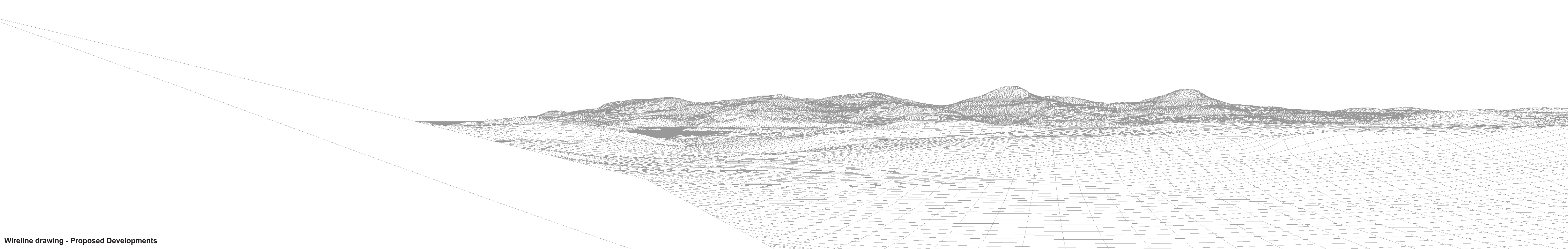
Baseline photograph

This image provides landscape and visual context only




Wireline drawing - Operational and Consented Developments









Wireline drawing





View flat at a comfortable arm's length

**OS reference:** 135006 E 842651 N  
**Eye level:** 101.7 mAOD  
**Direction of view:** 345°  
**Nearest turbine:** 3.18 km

**Horizontal field of view:** 53.5° (planar projection)  
**Principal distance:** 812.5 mm  
**Paper size:** 841 x 297 mm (half A1)  
**Correct printed image size:** 820 x 260 mm

**Camera:** Nikon Z 6II  
**Lens:** 50mm f/1.4f  
**Camera height:** 1.5 m  
**Date and time:** 01/03/2023 16:00

**Legend**

	Balmeanach		Operational Wind Farm		Consented Wind Farm		In Planning Wind Farm		Scoping Wind Farm
---	------------	---	-----------------------	---	---------------------	---	-----------------------	---	-------------------

\*Glen Ullinish II Redesign expected to be submitted to ECU Spring 2025





Photomontage: Proposed Development

View flat at a comfortable arm's length

<b>OS reference:</b>	135006 E 842651 N	<b>Horizontal field of view:</b>	53.5° (planar projection)	<b>Camera:</b>	Nikon Z 6II	<b>Figure 11.5f</b>
<b>Eye level:</b>	101.7 mAOD	<b>Principal distance:</b>	812.5 mm	<b>Lens:</b>	50mm f/1.4f	<b>Viewpoint CH2: Dun Arkaig Broch (SM13662)</b>
<b>Direction of view:</b>	345°	<b>Paper size:</b>	841 x 297 mm (half A1)	<b>Camera height:</b>	1.5 m	<b>Balmeanach Wind Farm SEI</b>
<b>Nearest turbine:</b>	3.18 km	<b>Correct printed image size:</b>	820 x 260 mm	<b>Date and time:</b>	01/03/2023 16:00	<small>© Crown copyright. All rights reserved (2023). Licence number 0100031673</small>