

LEGEND

- Application Site Boundary
- Proposed Turbine Location
- Viewpoint
- National Scenic Area
- Garden and Designed Landscape
- Scheduled Monument
- Status of Cumulative Wind Farms
 - Consented
 - Operational
 - Planning
- View Arcs used for Viewpoint Visualisations
 - Panorama / Cumulative Wireline (90°)
 - Photomontage / Wireline (53.5°)

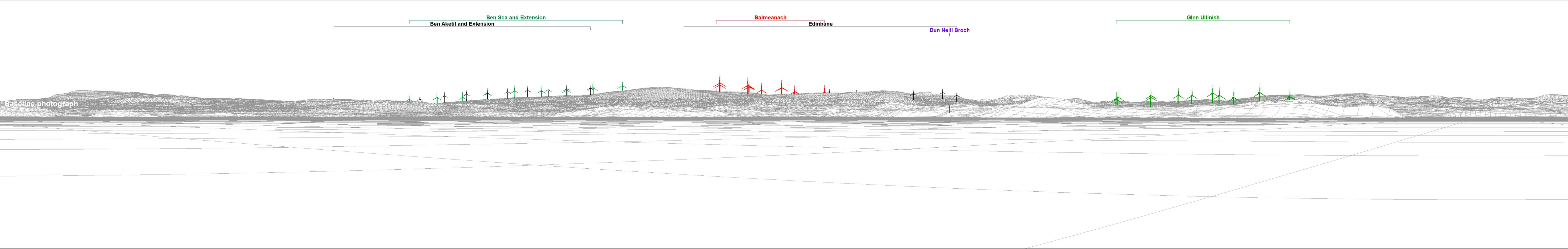
BALMEANACH WIND FARM LIMITED

SLR

BALMEANACH WIND FARM - SEI
CULTURAL HERITAGE
VIEWPOINT LOCATION
CH01 DUN NEILL (SM3885)

SEI FIGURE 11.4






Scale AS SHOWN Date APRIL 2025




Wireline drawing - Operational and Consented Developments

OS reference:	126722 E 839915 N	Horizontal field of view:	90° (cylindrical projection)
Eye level:	1.5 mAOD	Principal distance:	522 mm
Direction of view:	50°	Paper size:	841 x 297 mm (half A1)
Nearest turbine:	8.95 km	Correct printed image size:	820 x 130 mm

Legend

	Balmeanach		Operational Wind Farm		Consented Wind Farm		In Planning Wind Farm		Scoping Wind Farm
---	------------	---	-----------------------	---	---------------------	---	-----------------------	---	-------------------

*Glen Ullinish II Redesign expected to be submitted to ECU Spring 2025



Wireline drawing - Proposed Developments


OS reference: 126722 E 839915 N
Eye level: 1.5 mAOD
Direction of view: 50°
Nearest turbine: 8.95 km

Horizontal field of view: 90° (cylindrical projection)
Principal distance: 522 mm
Paper size: 841 x 297 mm (half A1)
Correct printed image size: 820 x 130 mm

Legend

	Balmeanach		Operational Wind Farm		Consented Wind Farm		In Planning Wind Farm		Scoping Wind Farm
--	------------	--	-----------------------	--	---------------------	--	-----------------------	--	-------------------

*Glen Ullinish II Redesign expected to be submitted to ECU Spring 2025





Wireline drawing - Operational and Consented Developments


OS reference: 126722 E 839915 N
Eye level: 1.5 mAOD
Direction of view: 140°
Nearest turbine: 8.95 km

Horizontal field of view: 90° (cylindrical projection)
Principal distance: 522 mm
Paper size: 841 x 297 mm (half A1)
Correct printed image size: 820 x 130 mm

Legend

	Balmeanach		Operational Wind Farm		Consented Wind Farm		In Planning Wind Farm		Scoping Wind Farm
---	------------	---	-----------------------	---	---------------------	---	-----------------------	---	-------------------

*Glen Ullinish II Redesign expected to be submitted to ECU Spring 2025








Wireline drawing - Proposed Developments

OS reference: 126722 E 839915 N
Eye level: 1.5 mAOD
Direction of view: 140°
Nearest turbine: 8.95 km

Horizontal field of view: 90° (cylindrical projection)
Principal distance: 522 mm
Paper size: 841 x 297 mm (half A1)
Correct printed image size: 820 x 130 mm

Legend

	Balmeanach		Operational Wind Farm		Consented Wind Farm		In Planning Wind Farm		Scoping Wind Farm
---	------------	---	-----------------------	---	---------------------	---	-----------------------	---	-------------------

*Glen Ullinish II Redesign expected to be submitted to ECU Spring 2025

