

LEGEND

- Application Site Boundary
- Proposed Turbine Location
- Viewpoint
- National Scenic Area
- Garden and Designed Landscape
- Scheduled Monument

View Arcs used for Viewpoint Visualisations

- Panorama / Cumulative Wireline / Photomontage (65.5°)
- Single Frame Photomontage (39.6°)
- 27° Photomontage

BALMEANACH WIND FARM LIMITED

SLR

BALMEANACH WIND FARM - SEI

CULTURAL HERITAGE

VIEWPOINT LOCATION

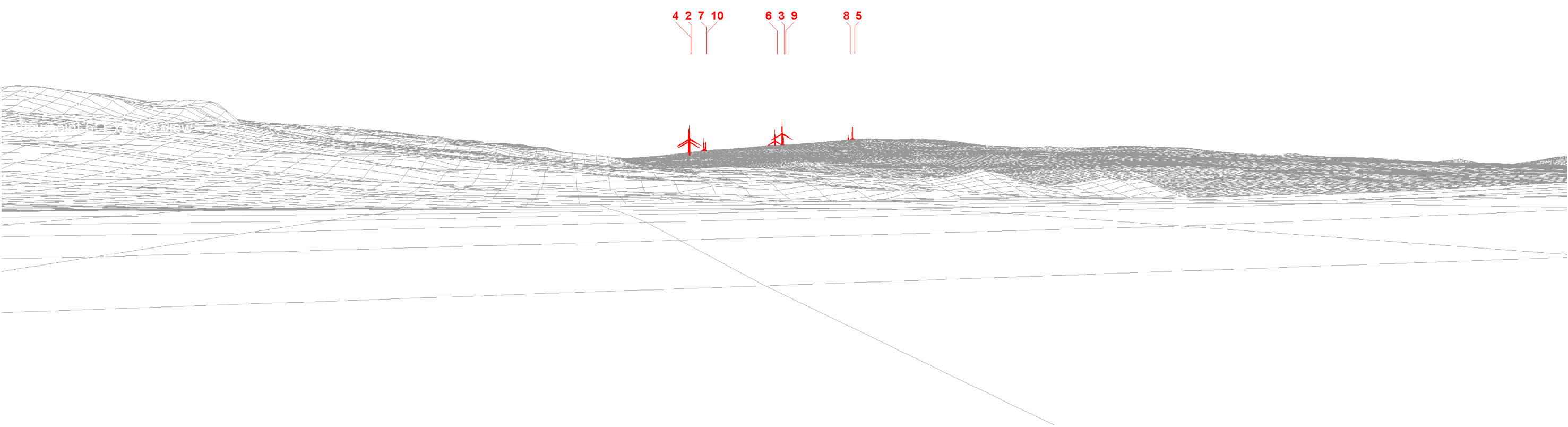
CH06 DUN FLASHADER (SM911)

SEI FIGURE 11.18

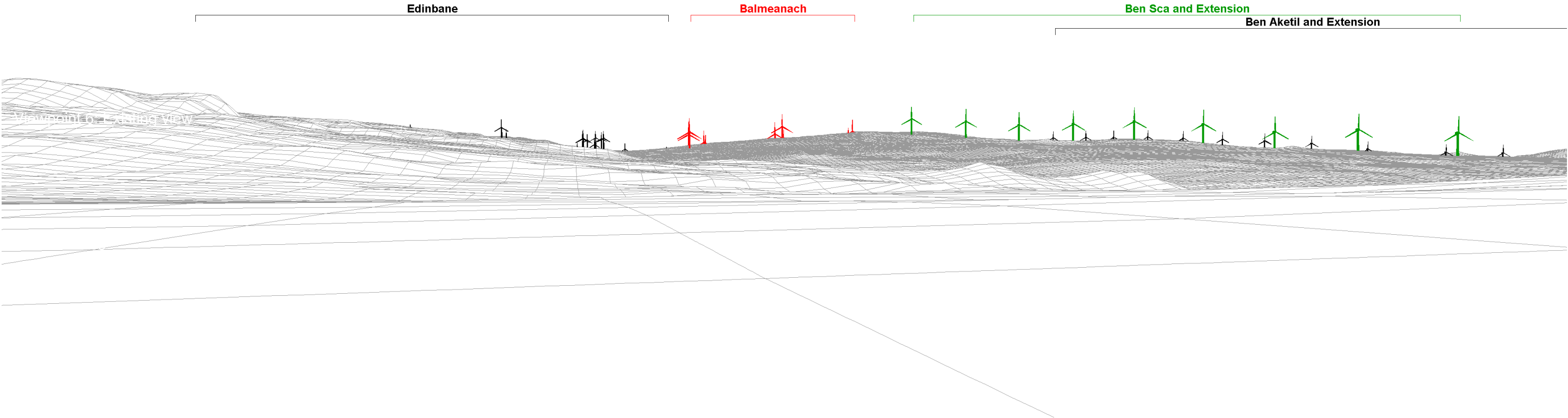
Scale1:25,000 @ A3

DateAPRIL 2025

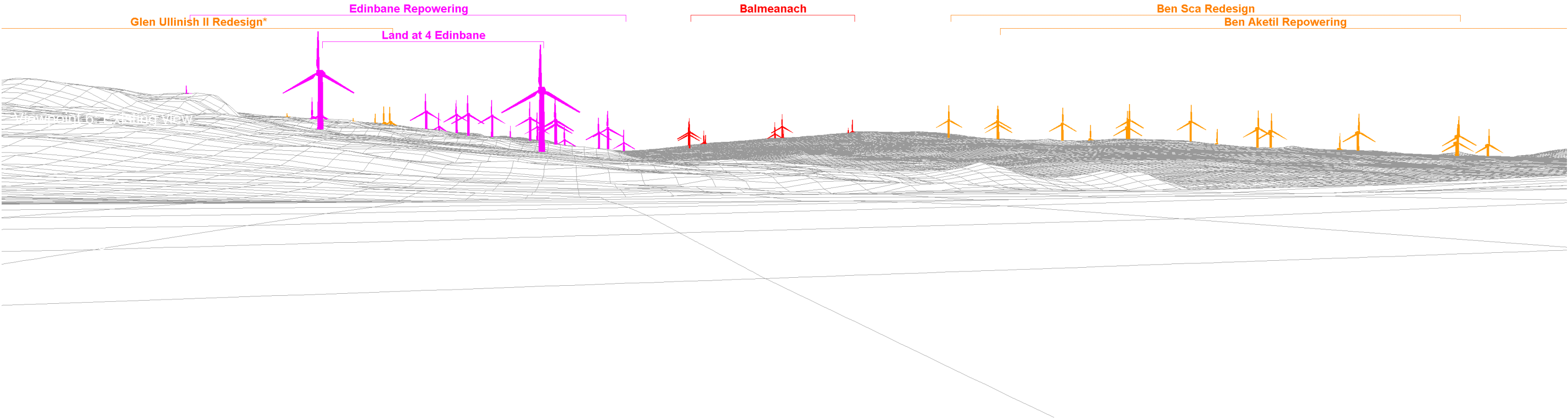
Viewpoint 6: Wireline overlay



Viewpoint 6: Cumulative Wireline: Operational and Consented. Balmeanach turbines in red, operational in black and consented in green.



Viewpoint 6: Cumulative Wireline: Proposed. Balmeanach turbines in red, In Planning in orange and scoping in pink.



*Glen Ullinish II Redesign expected to be submitted to ECU Spring 2025