

**LEGEND**

- Application Site Boundary
- Proposed Turbine Location
- Viewpoint
- National Scenic Area
- Wild Land
- Garden and Designed Landscape
- Special Landscape Area

**View Arcs used for Viewpoint Visualisations**

- Panorama / Cumulative Wireline / Photomontage (65.5°)
- Single Frame Photomontage (39.6°)
- 27° Photomontage

**BALMEANACH WIND FARM LIMITED**

**SLR**

BALMEANACH WIND FARM - SEI  
LANDSCAPE AND VISUAL IMPACT

**VIEWPOINT LOCATION**  
VP20 BRUACH NA FRITHE

**SEI FIGURE 7.55**


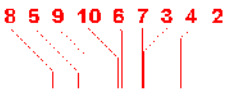
Scale  
1:25,000 @ A3

Date  
APRIL 2025

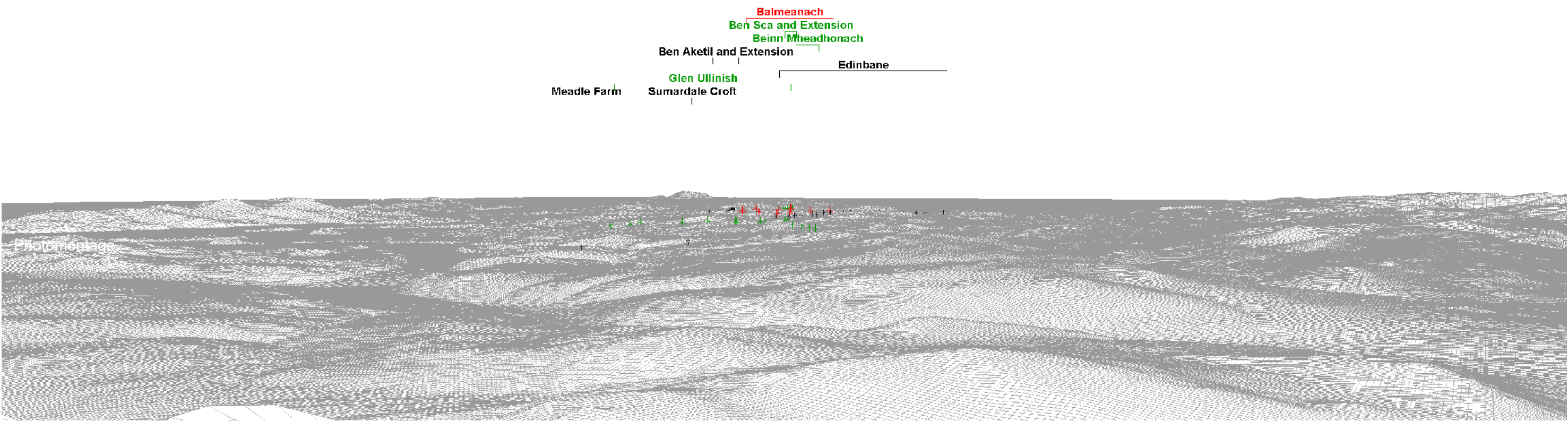
11223.00001.0402.0 VP Location Plan THC



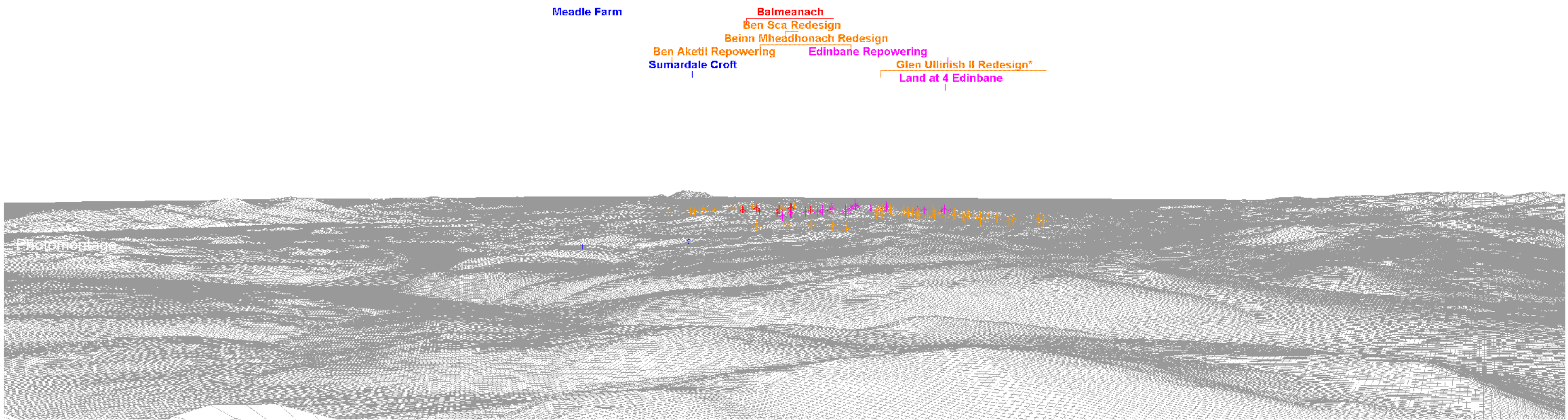
Viewpoint 20: Wireline overlay



Viewpoint 20: Cumulative Wireline: Operational and Consented. Balmeanach turbines in red, operational in black and consented in green.



Viewpoint 20: Cumulative Wireline: Proposed. Balmeanach turbines in red, In Planning in orange and scoping in pink.



\*Glen Ullinish II Redesign expected to be submitted to ECU Spring 2025