

LEGEND

- Application Site Boundary
- Proposed Turbine Location
- Viewpoint
- National Scenic Area
- Wild Land
- Garden and Designed Landscape
- Special Landscape Area

View Arcs used for Viewpoint Visualisations

- Panorama / Cumulative Wireline / Photomontage (65.5°)
- Single Frame Photomontage (39.6°)
- 27° Photomontage

BALMEANACH WIND FARM LIMITED



BALMEANACH WIND FARM - SEI
LANDSCAPE AND VISUAL IMPACT

VIEWPOINT LOCATION
VP17 UIG (IDRIGILL)

SEI FIGURE 7.52

Scale 1:25,000 @ A3	Date APRIL 2025
------------------------	--------------------

11223.00001.0402.0 VP Location Plan THC



© Crown copyright. All rights reserved (2023). Licence number 0100031673

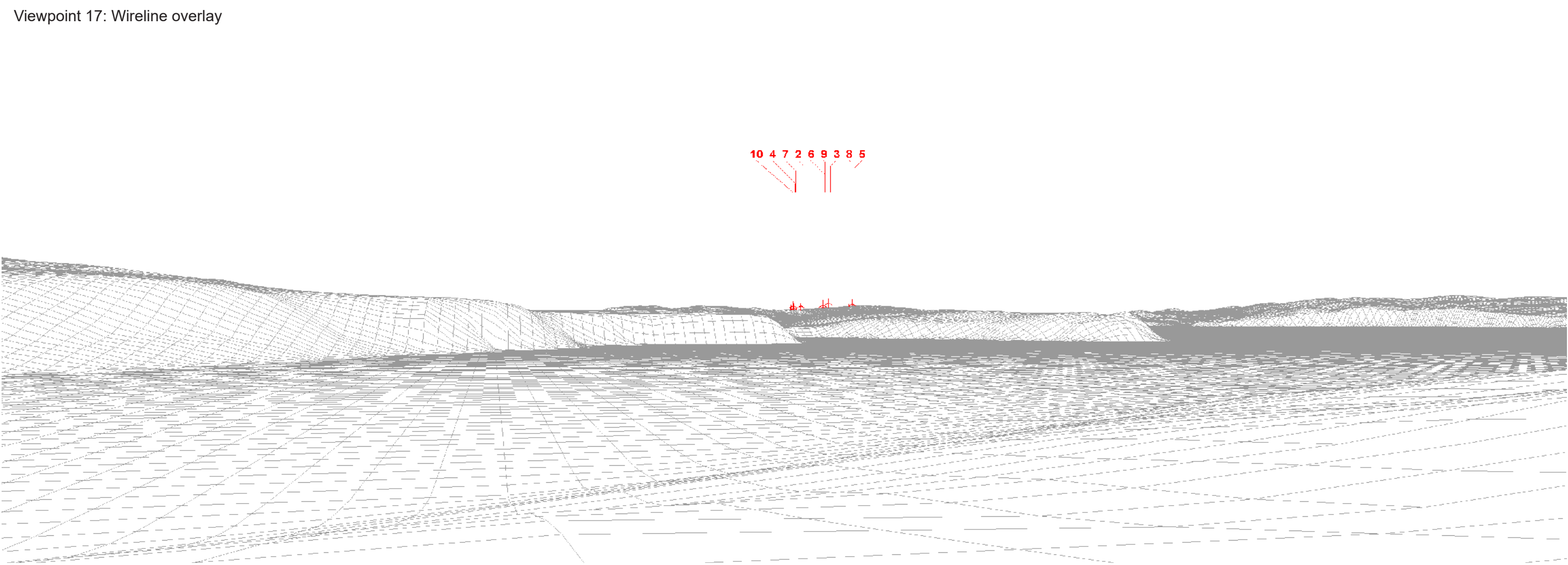
Viewpoint 17: Uig (Idrigill)

Distance to nearest turbine: 17.28km Camera: Nikon D750 Focal length: 50mm vertical (27°) x 28mm horizontal (65.5°) Camera height: 1.5m Date: 03/03/2023 Time: 09:48



Viewpoint 17: Existing view

Viewpoint 17: Wireline overlay

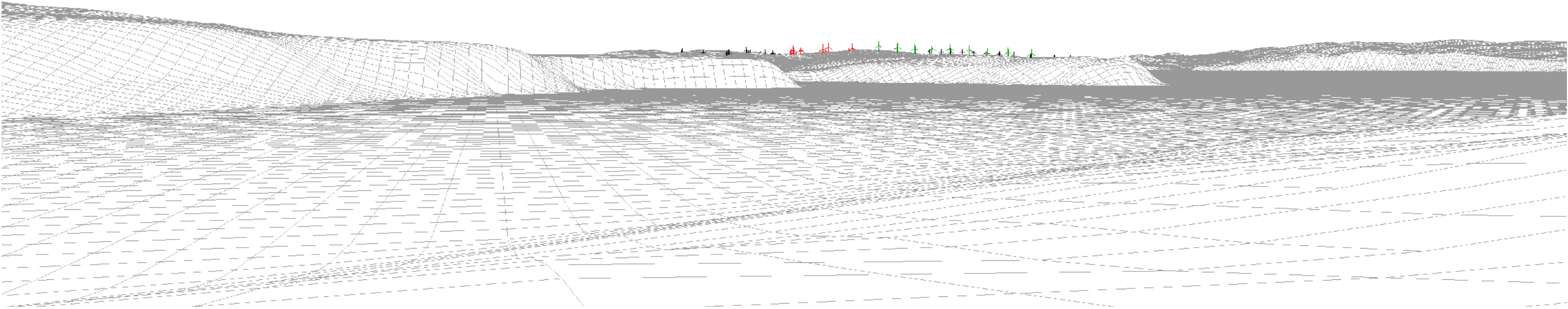




Viewpoint 17: Existing view

Viewpoint 17: Cumulative Wireline: Operational and Consented. Balmeanach turbines in red, operational in black and consented in green.


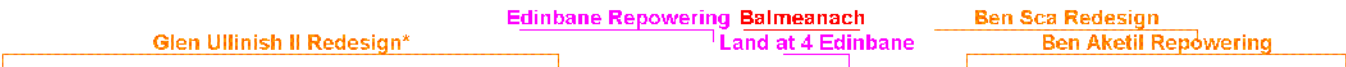
Edinbane **Balmeanach** **Ben Sca and Extension**
Ben Aketil and Extension





Viewpoint 17: Existing view

Viewpoint 17: Cumulative Wireline: Proposed. Balmeanach turbines in red, In Planning in orange and scoping in pink.





Viewpoint 17: Uig (Idrigill) Distance to nearest turbine: 17.28km Camera: Nikon D750 Focal length: 50mm vertical (27°) x 28mm horizontal (65.5°) Camera height: 1.5m Date: 03/03/2023 Time: 09:48

When viewed at a comfortable arm's length (approx. 500mm), this printed image is representative of our detailed central vision, but is not representative of scale and distance.



Viewpoint 17: Uig (Idrigill)

This image should be viewed at a comfortable arm's length (approx. 500mm).