

**LEGEND**

- Application Site Boundary
- Proposed Turbine Location
- Viewpoint
- National Scenic Area
- Wild Land
- Garden and Designed Landscape
- Special Landscape Area

**View Arcs used for Viewpoint Visualisations**

- Panorama / Cumulative Wireline / Photomontage (65.5°)
- Single Frame Photomontage (39.6°)
- 27° Photomontage

**BALMEANACH WIND FARM LIMITED**

**SLR**

BALMEANACH WIND FARM - SEI  
LANDSCAPE AND VISUAL IMPACT

**VIEWPOINT LOCATION**  
VP16 BEN TIANAVAIG

**SEI FIGURE 7.51**

Scale 1:25,000 @ A3      Date APRIL 2025

11223.00001.0402.0 VP Location Plan THC



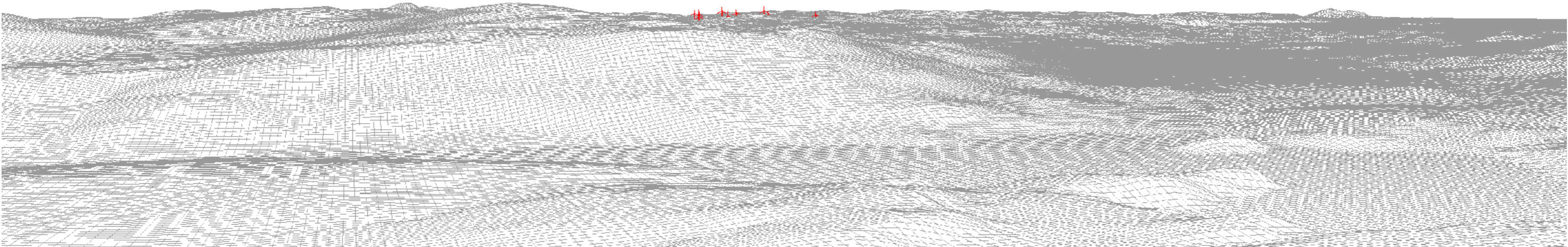
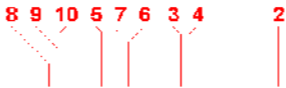
**Viewpoint 16: Ben Tianavaig**

Distance to nearest turbine: 17.50km    Camera: Nikon Z 6II    Focal length: 50mm vertical (27°) x 28mm horizontal (65.5°)    Camera height: 1.5m    Date: 23/08/2021    Time: 12:09



Viewpoint 16: Existing view


Viewpoint 16: Wireline overlay





Viewpoint 16: Existing view

Viewpoint 16: Cumulative Wireline: Operational and Consented. Balmeanach turbines in red, operational in black and consented in green.






Viewpoint 16: Existing view

Viewpoint 16: Cumulative Wireline: Proposed. Balmeanach turbines in red, In Planning in orange and scoping in pink.

Redesign





**Viewpoint 16: Ben Tianavaig**

Distance to nearest turbine: 17.50km    Camera: Nikon Z 6II    Focal length: 50mm    Camera height: 1.5m    Date: 23/08/2021    Time: 12:09

When viewed at a comfortable arm's length (approx. 500mm), this printed image is representative of our detailed central vision, but is not representative of scale and distance.



**Viewpoint 16: Ben Tianavaig**

Distance to nearest turbine: 17.50km    Camera: Nikon Z 6II    Focal length: 75mm    Camera height: 1.5m    Date: 23/08/2021    Time: 12:09

This image should be viewed at a comfortable arm's length (approx. 500mm).