

LEGEND

- Application Site Boundary
- Proposed Turbine Location
- Viewpoint
- National Scenic Area
- Wild Land
- Garden and Designed Landscape
- Special Landscape Area

View Arcs used for Viewpoint Visualisations

- Panorama / Cumulative Wireline / Photomontage (65.5°)
- Single Frame Photomontage (39.6°)
- 27° Photomontage

BALMEANACH WIND FARM LIMITED

SLR

BALMEANACH WIND FARM - SEI
LANDSCAPE AND VISUAL IMPACT

VIEWPOINT LOCATION
VP12 FISCAVAIG

SEI FIGURE 7.47

Scale 1:25,000 @ A3

Date APRIL 2025




Viewpoint 12: Fiscavaig

Distance to nearest turbine: 11.39km Camera: Nikon Z 6II Focal length: 50mm vertical (27°) x 28mm horizontal (65.5°) Camera height: 1.5m Date: 23/08/2021 Time: 14:03



Viewpoint 12: Existing view

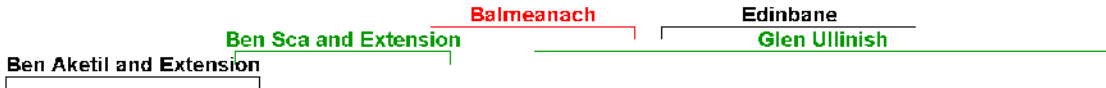
Viewpoint 12: Wireline overlay





Viewpoint 12: Existing view


Viewpoint 12: Cumulative Wireline: Operational and Consented. Balmeanach turbines in red, operational in black and consented in green.





Viewpoint 12: Existing view

Viewpoint 12: Cumulative Wireline: Proposed. Balmeanach turbines in red, In Planning in orange and scoping in pink.





Viewpoint 12: Fiscavaig

Distance to nearest turbine: 11.39km Camera: Nikon Z 6II Focal length: 50mm Camera height: 1.5m Date: 23/08/2021 Time: 14:03

When viewed at a comfortable arm's length (approx. 500mm), this printed image is representative of our detailed central vision, but is not representative of scale and distance.



Viewpoint 12: Fiscavaig

Distance to nearest turbine: 11.39km Camera: Nikon Z 6II Focal length: 75mm Camera height: 1.5m Date: 23/08/2021 Time: 14:03

This image should be viewed at a comfortable arm's length (approx. 500mm).