

LEGEND

Application Boundary

Viewpoint

Special Landscape Area (SLA)

**Cumulative Wind Turbine Status**

Approved

Operational

Application

**View Arcs Used for Viewpoint Visualisations**

Panorama / Cumulative Wireline / Photomontage (65.5°)

Single Frame Photomontage (39.6°)

27° Photomontage

**BEN SCA WIND FARM LTD**

BEN SCA REDESIGN WIND FARM - SEI

LANDSCAPE AND VISUAL IMPACT

**VIEWPOINT LOCATION PLAN THC**

VP5 A863, JUNCTION WITH ROAD TO FEORLIG

Scale 1:25,000 @ A3      Date APRIL 2025

405.064982.00001.0231.0 Visuals Cover Pages THC SEI





© Crown copyright. All rights reserved (2025). Licence number 0100031673

Photomontage


**Viewpoint 5: A863 junction with road to Feorlig**      Distance to nearest turbine: 5.18km      Camera: Nikon Z 6II      Focal length: 50mm vertical (27°) x 28mm horizontal (65.5°)      Camera height: 1.5m      Date: 03/10/2019      Time: 10:29





Viewpoint 5: Existing view

Viewpoint 5: Wireline overlay


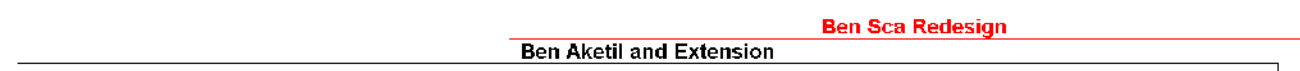






Viewpoint 5: Existing view

Viewpoint 5: Cumulative Wireline: Operational and Consented. Ben Sca Redesign turbines in red, operational in black and consented in green.








Viewpoint 5: Existing view

Viewpoint 5: Cumulative Wireline: Proposed. Ben Sca Redesign turbines in red, In Planning in orange and scoping in pink.







© Crown copyright. All rights reserved (2025). Licence number 0100031673

**Viewpoint 5: A863 junction with road to Feorlig** Distance to nearest turbine: 5.18km Camera: Nikon Z 6II Focal length: 50mm Camera height: 1.5m Date: 03/10/2019 Time: 10:29

When viewed at a comfortable arm's length (approx. 500mm), this printed image is representative of our detailed central vision, but is not representative of scale and distance.





**Viewpoint 5: A863 junction with road to Feorlig**

This image should be viewed at a comfortable arm's length (approx. 500mm).