

LEGEND

- Application Boundary
- Viewpoint
- Special Landscape Area (SLA)

View Arcs Used for Viewpoint Visualisations

- Panorama / Cumulative Wireline / Photomontage (65.5°)
- Single Frame Photomontage (39.6°)
- 27° Photomontage

**BEN SCA
WIND FARM LTD**

BEN SCA REDESIGN WIND FARM - SEI

LANDSCAPE AND VISUAL IMPACT

VIEWPOINT LOCATION PLAN THC

VP12 MINOR ROAD, GRESHORNISH

Scale
1:25,000 @ A3

Date
APRIL 2025



© Crown copyright. All rights reserved (2025). Licence number 0100031673

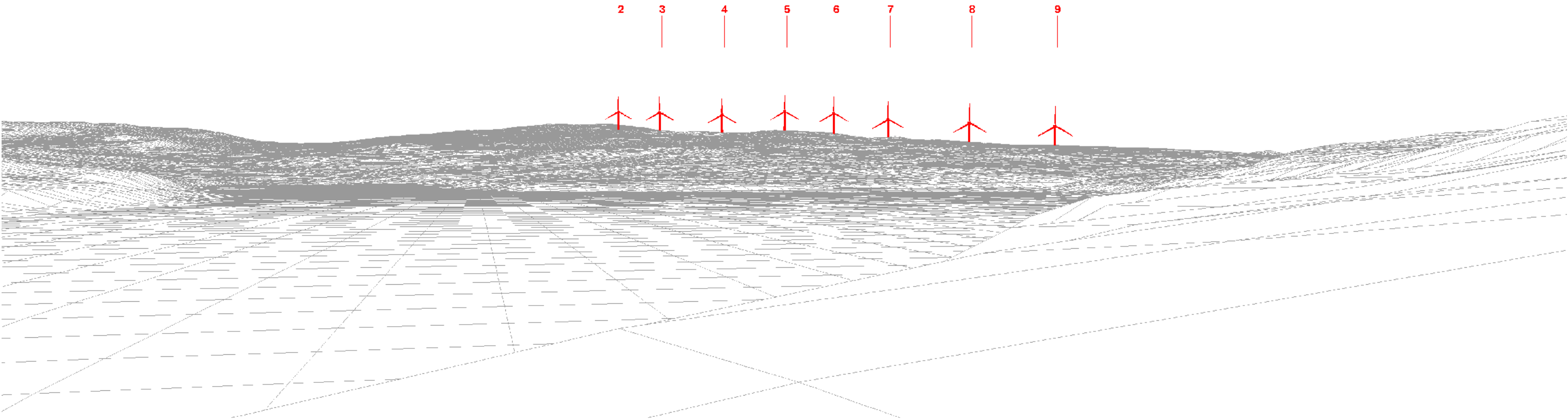
Photomontage

Viewpoint 12: Minor road, Greshornish Distance to nearest turbine: 4.34km Camera: Nikon Z 6II Focal length: 50mm vertical (27°) x 28mm horizontal (65.5°) Camera height: 1.5m Date: 28/08/2021 Time: 08:38



Viewpoint 12: Existing view

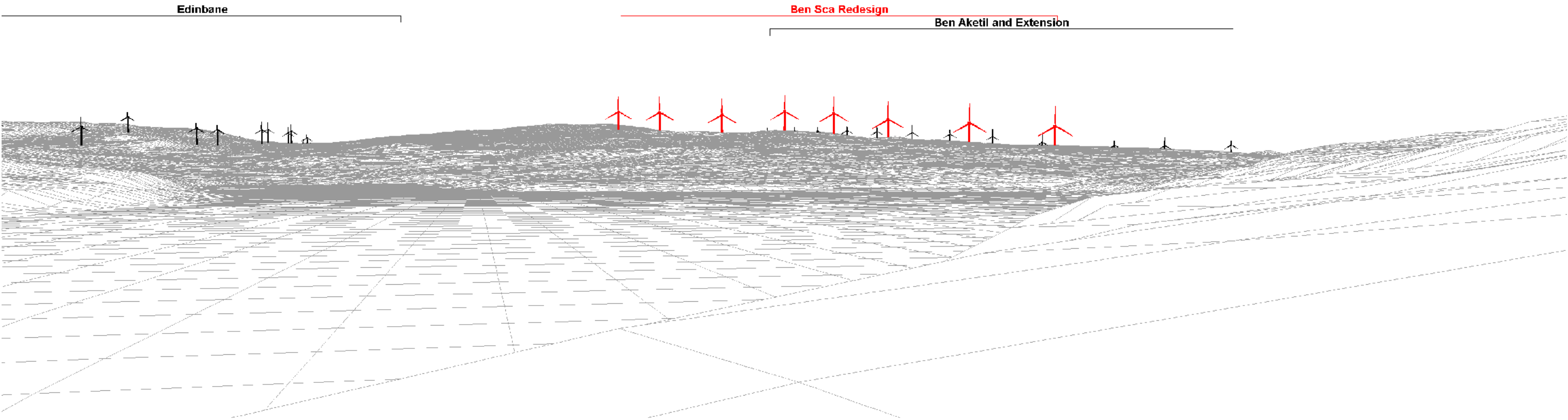
Viewpoint 12: Wireline overlay





Viewpoint 12: Existing view

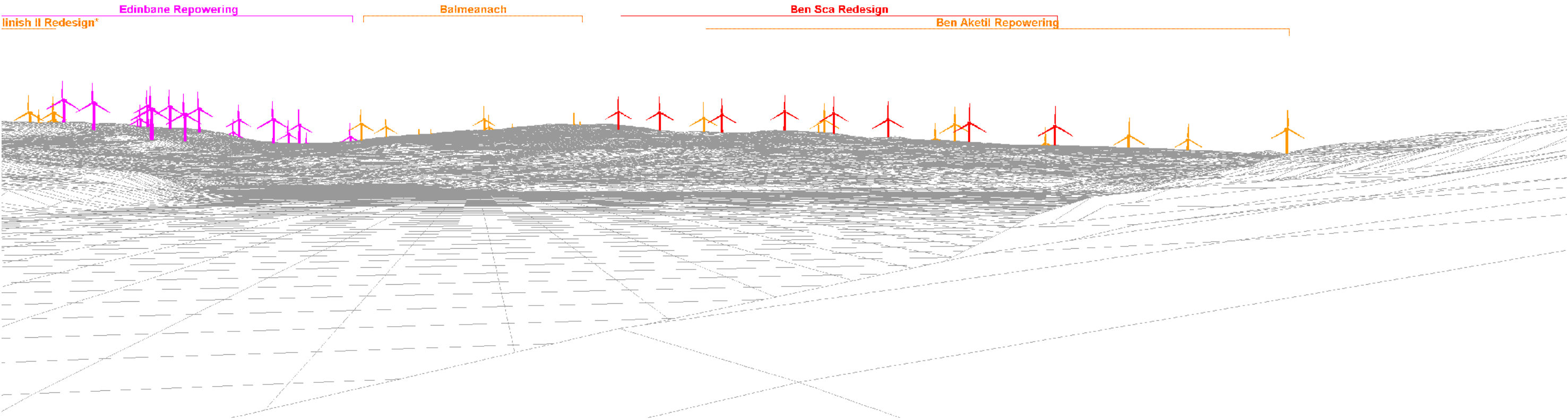
Viewpoint 12: Cumulative Wireline: Operational and Consented. Ben Sca Redesign turbines in red, operational in black and consented in green.





Viewpoint 12: Existing view

Viewpoint 12: Cumulative Wireline: Proposed. Ben Sca Redesign turbines in red, In Planning in orange and scoping in pink.





Viewpoint 12: Minor road, Greshornish

Distance to nearest turbine: 4.34km Camera: Nikon Z 6II Focal length: 50mm Camera height: 1.5m Date: 28/08/2021 Time: 08:38

When viewed at a comfortable arm's length (approx. 500mm), this printed image is representative of our detailed central vision, but is not representative of scale and distance.



© Crown copyright. All rights reserved (2025). Licence number 0100031673

Viewpoint 12: Minor road, Greshornish

Distance to nearest turbine: 4.34km

Camera: Nikon Z 6II

Focal length: 75mm

Camera height: 1.5m

Date: 28/08/2021

Time: 08:38

This image should be viewed at a comfortable arm's length (approx. 500mm).