

LEGEND

- Application Boundary
- Proposed Turbine Location
- Viewpoint
- Special Landscape Area (SLA)

Cumulative Wind Turbine Status

- Operational
- Application

View Arcs Used for Viewpoint Visualisations

- Panorama / Cumulative Wireline / Photomontage (65.5°)
- Single Frame Photomontage (39.6°)
- 27° Photomontage

BEN SCA WIND FARM LTD

SLR

BEN SCA REDESIGN WIND FARM - SEI
LANDSCAPE AND VISUAL IMPACT
VIEWPOINT LOCATION PLAN THC
VP1 A850 BETWEEN DUNVEGAN AND EDINBANE

Scale
1:25,000 @ A3

Date
APRIL 2025

405.064982.00001.0231.0 Visuals Cover Pages THC SEI

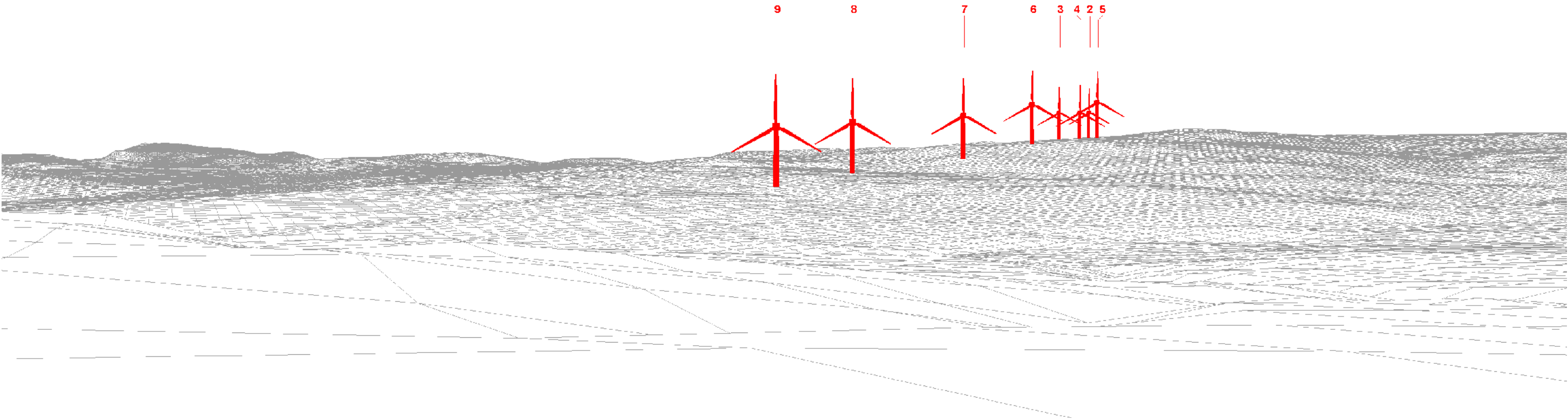


Viewpoint 1: A850 between Dunvegan and Edinbane Distance to nearest turbine: 1.63km Camera: Nikon Z 6II Focal length: 50mm vertical (27°) x 28mm horizontal (65.5°) Camera height: 1.5m Date: 23/08/2021 Time: 14:53



Viewpoint 1: Existing view

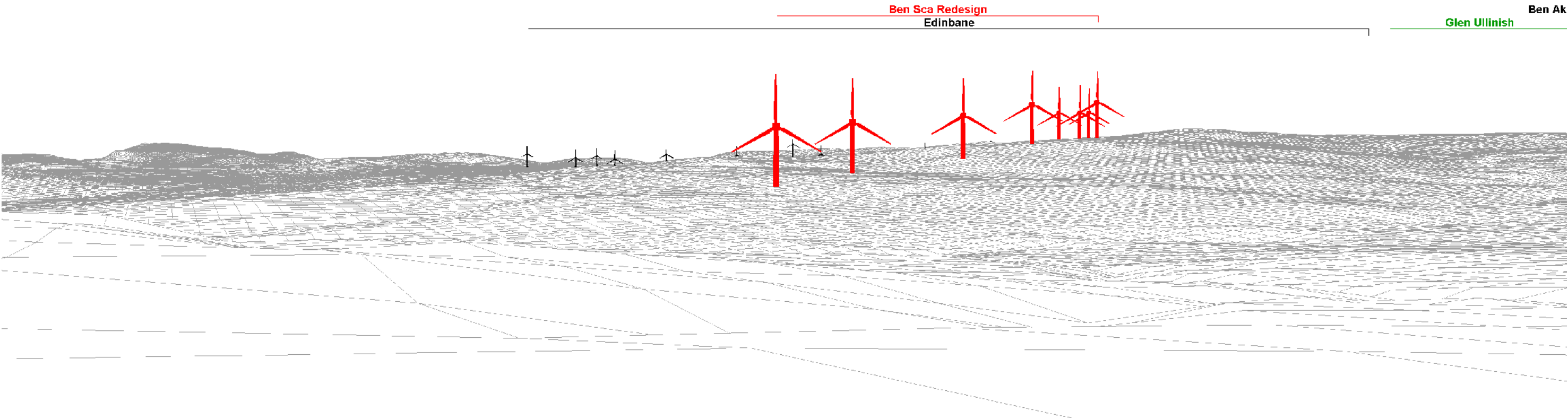
Viewpoint 1: Wireline overlay





Viewpoint 1: Existing view

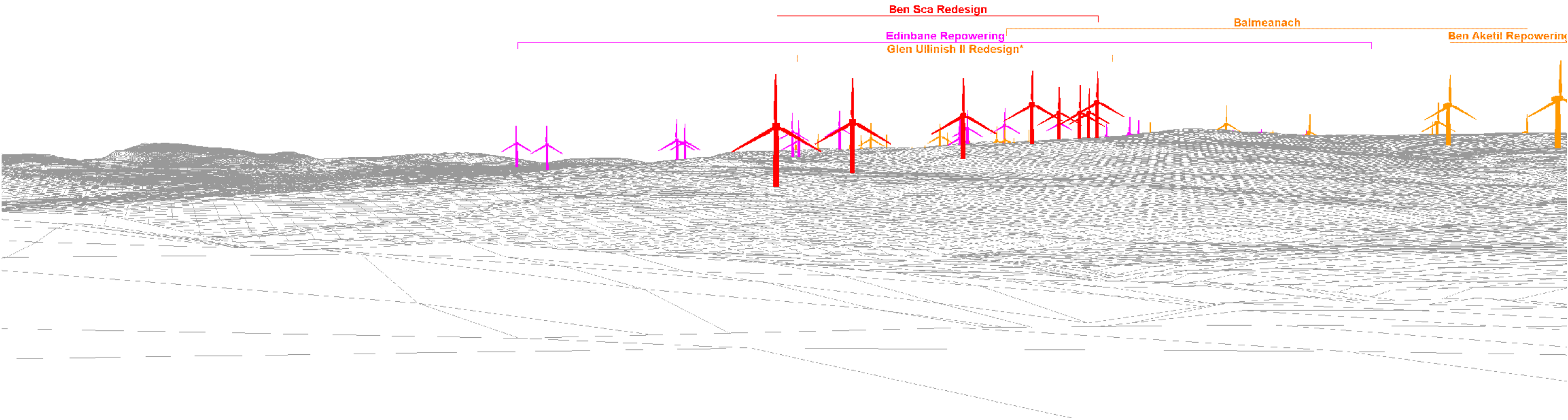
Viewpoint 1: Cumulative Wireline: Operational and Consented. Ben Sca Redesign turbines in red, operational in black and consented in green.





Viewpoint 1: Existing view

Viewpoint 1: Cumulative Wireline: Proposed. Ben Sca Redesign turbines in red, In Planning in orange and scoping in pink.





Viewpoint 1: A850 between Dunvegan and Edinbane

Distance to nearest turbine: 1.63km Camera: Nikon Z 6II Focal length: 50mm Camera height: 1.5m Date: 23/08/2021 Time: 14:53

When viewed at a comfortable arm's length (approx. 500mm), this printed image is representative of our detailed central vision, but is not representative of scale and distance.

© Crown copyright. All rights reserved (2025). Licence number 0100031673



Viewpoint 1: A850 between Dunvegan and Edinbane

Distance to nearest turbine: 1.63km Camera: Nikon Z 6II Focal length: 75mm Camera height: 1.5m Date: 23/08/2021 Time: 14:53

This image should be viewed at a comfortable arm's length (approx. 500mm).