

**LEGEND**

- Application Site Boundary
- Proposed Turbine Location
- Viewpoint
- National Scenic Area
- Wild Land
- Garden and Designed Landscape
- Special Landscape Area

**View Arcs used for Viewpoint Visualisations**

- Panorama / Cumulative Wireline / Photomontage (65.5°)
- Single Frame Photomontage (39.6°)
- 27° Photomontage

**BALMEANACH WIND FARM LIMITED**

**SLR**

BALMEANACH WIND FARM - SEI  
LANDSCAPE AND VISUAL IMPACT

**VIEWPOINT LOCATION**  
VP9 KINGSBURGH

**SEI FIGURE 7.44**

Scale 1:25,000 @ A3

Date APRIL 2025

11223.00001.0402.0 VP Location Plan THC





© Crown copyright. All rights reserved (2023). Licence number 0100031673

Photomontage

**Viewpoint 9: Kingsburgh**

Distance to nearest turbine: 9.47km      Camera: Nikon Z 6II      Focal length: 50mm vertical (27°) x 28mm horizontal (65.5°)      Camera height: 1.5m      Date: 03/08/2021      Time: 09:31

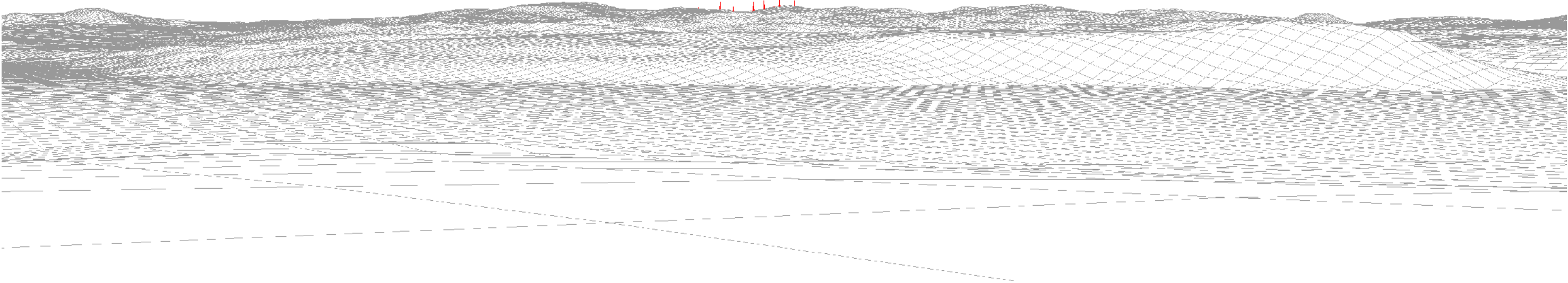




Viewpoint 9: Existing view

Viewpoint 9: Wireline overlay

7 4 9 6 2 8 3 5

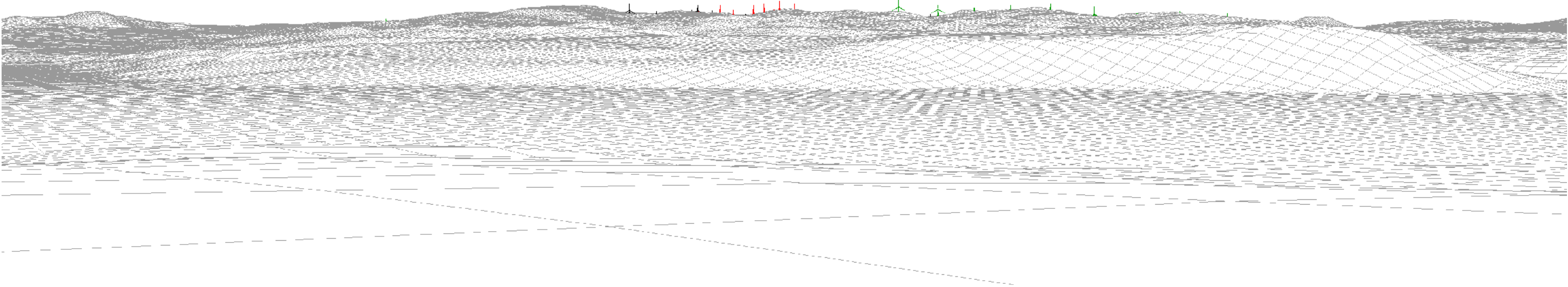






Viewpoint 9: Existing view

Viewpoint 9: Cumulative Wireline: Operational and Consented. Balmeanach turbines in red, operational in black and consented in green.








Viewpoint 9: Existing view

Viewpoint 9: Cumulative Wireline: Proposed. Balmeanach turbines in red, In Planning in orange and scoping in pink.







**Viewpoint 9: Kingsburgh**

Distance to nearest turbine: 9.47km    Camera: Nikon Z 6II    Focal length: 50mm    Camera height: 1.5m    Date: 03/08/2021    Time: 09:31

When viewed at a comfortable arm's length (approx. 500mm), this printed image is representative of our detailed central vision, but is not representative of scale and distance.





© Crown copyright. All rights reserved (2023). Licence number 0100031673

### Viewpoint 9: Kingsburgh

Distance to nearest turbine: 9.47km

Camera: Nikon Z 6II

Focal length: 75mm

Camera height: 1.5m

Date: 03/08/2021

Time: 09:31

This image should be viewed at a comfortable arm's length (approx. 500mm).