

LEGEND

- Application Site Boundary
- Proposed Turbine Location
- Viewpoint
- National Scenic Area
- Wild Land
- Garden and Designed Landscape
- Special Landscape Area

View Arcs used for Viewpoint Visualisations

- Panorama / Cumulative Wireline / Photomontage (65.5°)
- Single Frame Photomontage (39.6°)
- 27° Photomontage

BALMEANACH WIND FARM LIMITED

BALMEANACH WIND FARM - SEI
LANDSCAPE AND VISUAL IMPACT

VIEWPOINT LOCATION
VP8 B885 ROAD

SEI FIGURE 7.43

Scale
1:25,000 @ A3

Date
APRIL 2025



© Crown copyright. All rights reserved (2023). Licence number 0100031673

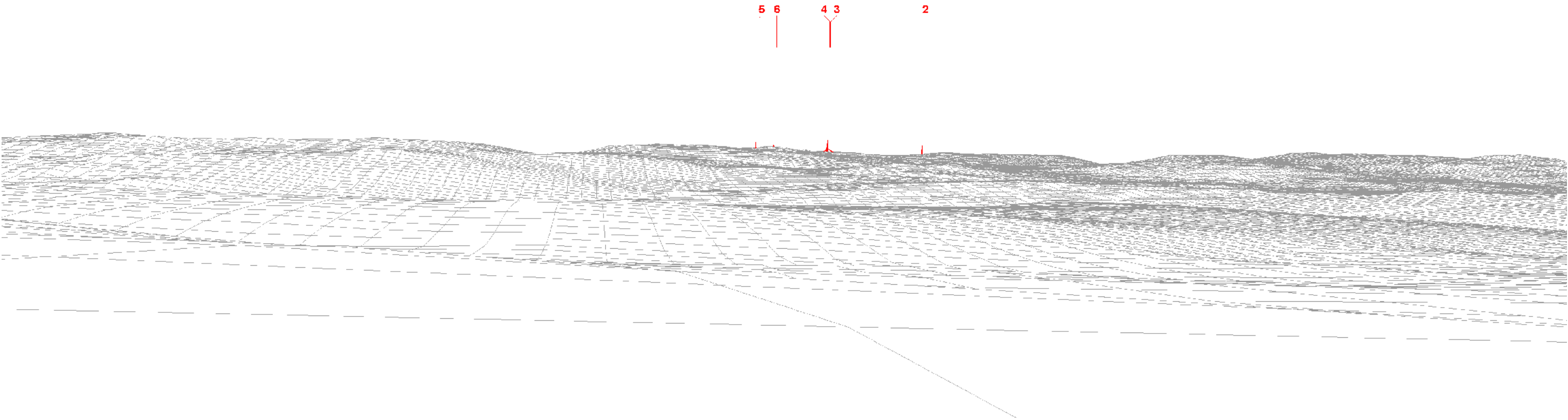
Photomontage

Viewpoint 8: B885 Road Distance to nearest turbine: 8.93km Camera: Nikon D750 Focal length: 50mm vertical (27°) x 28mm horizontal (65.5°) Camera height: 1.5m Date: 01/03/2023 Time: 11:59



Viewpoint 8: Existing view


Viewpoint 8: Wireline overlay





Viewpoint 8: Existing view

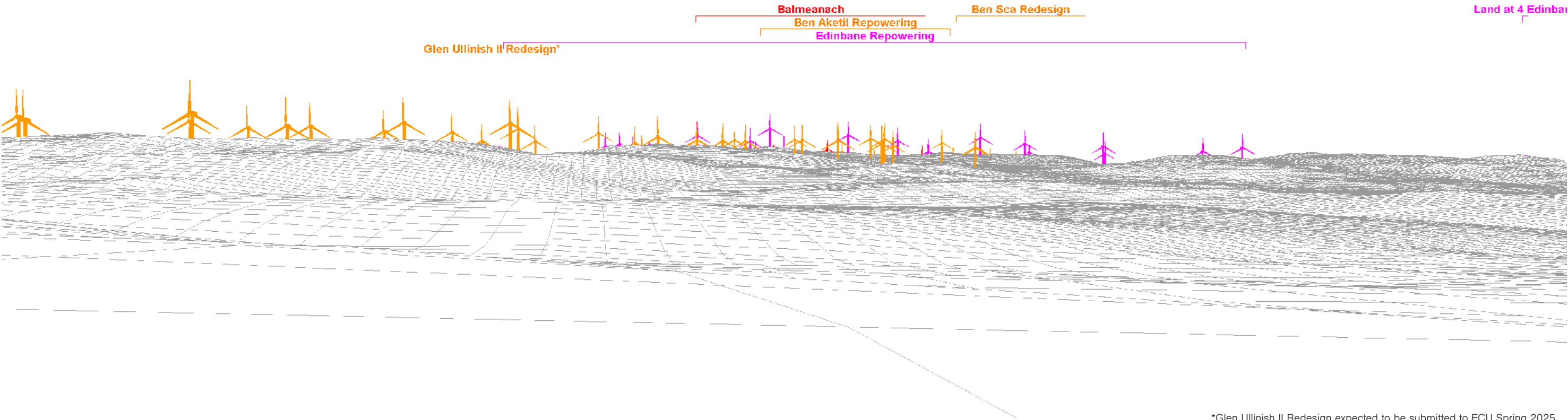
Viewpoint 8: Cumulative Wireline: Operational and Consented. Balmeanach turbines in red, operational in black and consented in green.





Viewpoint 8: Existing view

Viewpoint 8: Cumulative Wireline: Proposed. Balmeanach turbines in red, In Planning in orange and scoping in pink.



*Glen Ullinish II Redesign expected to be submitted to ECU Spring 2025



Viewpoint 8: B885 Road

Distance to nearest turbine: 8.93km Camera: Nikon D750 Focal length: 50mm vertical (27°) x 28mm horizontal (65.5°) Camera height: 1.5m Date: 01/03/2023 Time: 11:59

When viewed at a comfortable arm's length (approx. 500mm), this printed image is representative of our detailed central vision, but is not representative of scale and distance.



Viewpoint 8: B885 Road

Distance to nearest turbine: 8.93km

Camera: Nikon D750

Focal length: 50mm vertical (27°) x 28mm horizontal (65.5°)

Camera height: 1.5m

Date: 01/03/2023

Time: 11:59

This image should be viewed at a comfortable arm's length (approx. 500mm).