

LEGEND

- Application Site Boundary
- Proposed Turbine Location
- Viewpoint
- National Scenic Area
- Wild Land
- Garden and Designed Landscape
- Special Landscape Area

View Arcs used for Viewpoint Visualisations

- Panorama / Cumulative Wireline / Photomontage (65.5°)
- Single Frame Photomontage (39.6°)
- 27° Photomontage

BALMEANACH WIND FARM LIMITED



BALMEANACH WIND FARM - SEI
LANDSCAPE AND VISUAL IMPACT
VIEWPOINT LOCATION
VP7 MINOR ROAD TO GRESHORNISH

SEI FIGURE 7.42



© Crown copyright. All rights reserved (2023). Licence number 0100031673


Viewpoint 7: Minor road to Greshornish

Distance to nearest turbine: 5.98km Camera: Nikon Z 6II Focal length: 50mm vertical (27°) x 28mm horizontal (65.5°) Camera height: 1.5m Date: 23/08/2021 Time: 08:38



Viewpoint 7: Existing view


Viewpoint 7: Wireline overlay





Viewpoint 7: Existing view


Viewpoint 7: Cumulative Wireline: Operational and Consented. Balmeanach turbines in red, operational in black and consented in green.





Viewpoint 7: Existing view

Viewpoint 7: Cumulative Wireline: Proposed. Balmeanach turbines in red, In Planning in orange and scoping in pink.





Viewpoint 7: Minor road to Greshornish

Distance to nearest turbine: 5.98km Camera: Nikon Z 6II Focal length: 50mm Camera height: 1.5m Date: 23/08/2021 Time: 08:38

When viewed at a comfortable arm's length (approx. 500mm), this printed image is representative of our detailed central vision, but is not representative of scale and distance.



Viewpoint 7: Minor road to Greshornish

This image should be viewed at a comfortable arm's length (approx. 500mm).