

LEGEND

- Application Site Boundary
- Proposed Turbine Location
- Viewpoint
- National Scenic Area
- Wild Land
- Garden and Designed Landscape
- Special Landscape Area

View Arcs used for Viewpoint Visualisations

- Panorama / Cumulative Wireline / Photomontage (65.5°)
- Single Frame Photomontage (39.6°)
- 27° Photomontage

**BALMEANACH
WIND FARM LIMITED**



BALMEANACH WIND FARM - SEI
LANDSCAPE AND VISUAL IMPACT

VIEWPOINT LOCATION
VP6 JUNCTION OF B863 AND B884 TO ORBOST

SEI FIGURE 7.41

Scale 1:25,000 @ A3 Date APRIL 2025

11223.00001.0402.0 VP Location Plan THC



Viewpoint 6: Junction of A863 and B884 at Lonmore

Distance to nearest turbine: 7.30km

Camera: Nikon Z 6II

Focal length: 50mm vertical (27°) x 28mm horizontal (65.5°)

Camera height: 1.5m

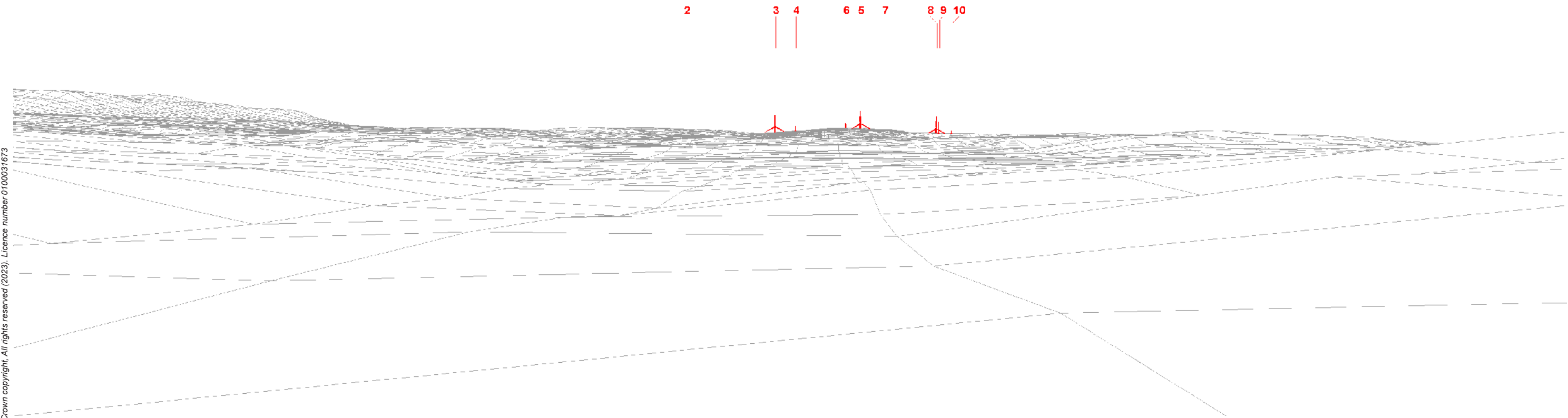
Date: 02/10/2019

Time: 13:31



Viewpoint 6: Existing view

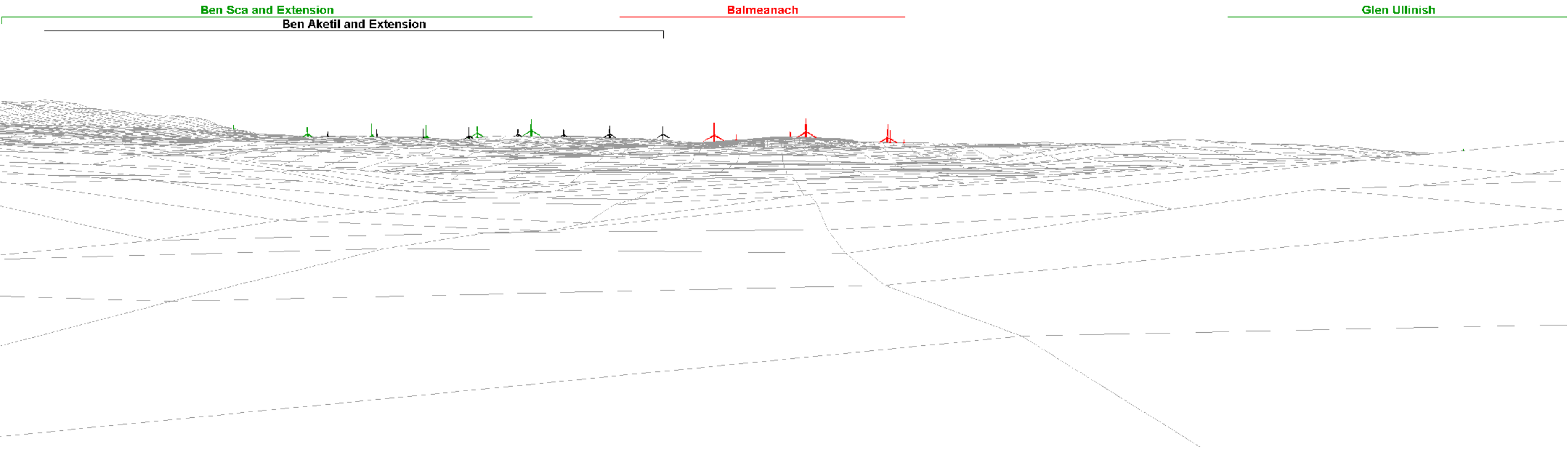
Viewpoint 6: Wireline overlay





Viewpoint 6: Existing view


Viewpoint 6: Cumulative Wireline: Operational and Consented. Balmeanach turbines in red, operational in black and consented in green.





Viewpoint 6: Existing view

Viewpoint 6: Cumulative Wireline: Proposed. Balmeanach turbines in red, In Planning in orange and scoping in pink.





Viewpoint 6: Junction of A863 and B884 at Lonmore

Distance to nearest turbine: 7.30km Camera: Nikon Z 6II Focal length: 50mm Camera height: 1.5m Date: 02/10/2019 Time: 13:31

When viewed at a comfortable arm's length (approx. 500mm), this printed image is representative of our detailed central vision, but is not representative of scale and distance.



Viewpoint 6: Junction of A863 and B884 at Lonmore

Distance to nearest turbine: 7.30km Camera: Nikon Z 6II Focal length: 75mm Camera height: 1.5m Date: 02/10/2019 Time: 13:31

This image should be viewed at a comfortable arm's length (approx. 500mm).