



Viewpoint 5: A850 between Dunvegan and Edinbane (Balmeanach)

Distance to nearest turbine: 4.57km

Camera: Nikon Z 6II

Focal length: 50mm vertical (27°) x 28mm horizontal (65.5°)

Camera height: 1.5m

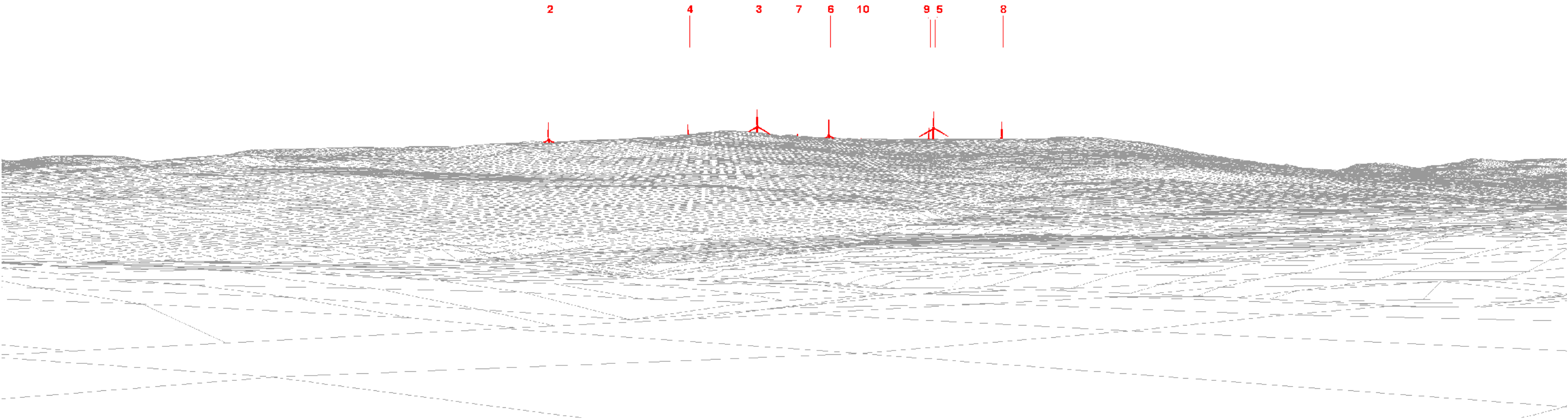
Date: 23/08/2021

Time: 14:53



Viewpoint 5: Existing view


Viewpoint 5: Wireline overlay





Viewpoint 5: Existing view


Viewpoint 5: Cumulative Wireline: Operational and Consented. Balmeanach turbines in red, operational in black and consented in green.





Viewpoint 5: Existing view

Viewpoint 5: Cumulative Wireline: Proposed. Balmeanach turbines in red, In Planning in orange and scoping in pink.





Viewpoint 5: A850 between Dunvegan and Edinbane (Balmeanach)

Distance to nearest turbine: 4.57km Camera: Nikon Z 6II Focal length: 50mm Camera height: 1.5m Date: 23/08/2021 Time: 14:53

When viewed at a comfortable arm's length (approx. 500mm), this printed image is representative of our detailed central vision, but is not representative of scale and distance.



Viewpoint 5: A850 between Dunvegan and Edinbane (Balmeanach)

Distance to nearest turbine: 4.57km Camera: Nikon Z 6II Focal length: 75mm Camera height: 1.5m Date: 23/08/2021 Time: 14:53

This image should be viewed at a comfortable arm's length (approx. 500mm).