

LEGEND

- Application Site Boundary
- Proposed Turbine Location
- Viewpoint
- National Scenic Area
- Wild Land
- Garden and Designed Landscape
- Special Landscape Area

View Arcs used for Viewpoint Visualisations

- Panorama / Cumulative Wireline / Photomontage (65.5°)
- Single Frame Photomontage (39.6°)
- 27° Photomontage

BALMEANACH WIND FARM LIMITED

SLR

BALMEANACH WIND FARM - SEI
LANDSCAPE AND VISUAL IMPACT

VIEWPOINT LOCATION
VP4 ROAG

SEI FIGURE 7.39

Scale1:25,000 @ A3

DateAPRIL 2025



© Crown copyright. All rights reserved (2023). Licence number 0100031673

Photomontage

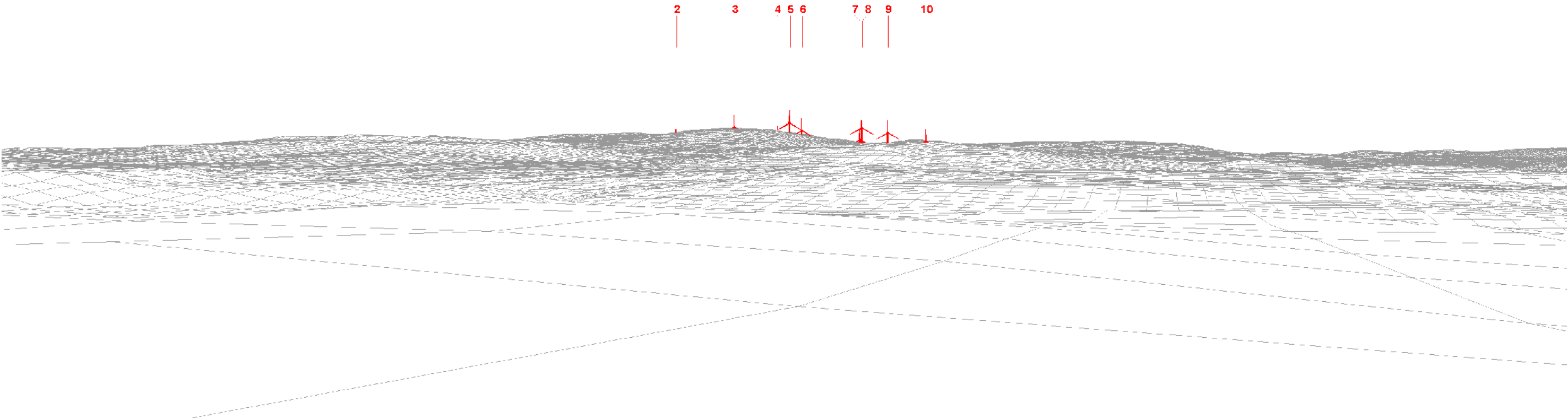
Viewpoint 4: Roag

Distance to nearest turbine: 6.42km Camera: Nikon Z 6II Focal length: 50mm vertical (27°) x 28mm horizontal (65.5°) Camera height: 1.5m Date: 02/10/2019 Time: 13:42



Viewpoint 4: Existing view

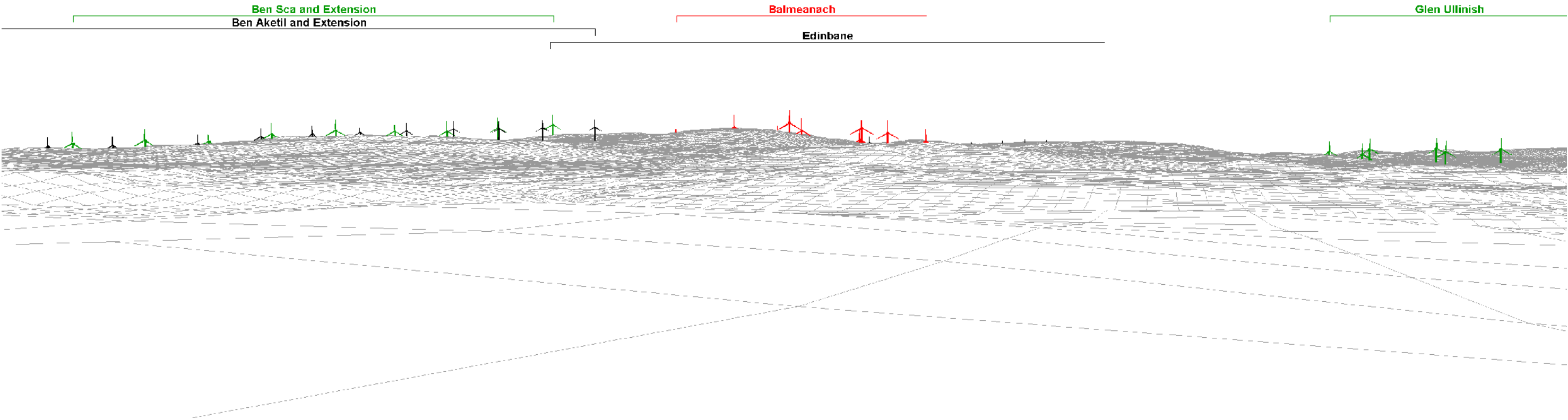
Viewpoint 4: Wireline overlay





Viewpoint 4: Existing view

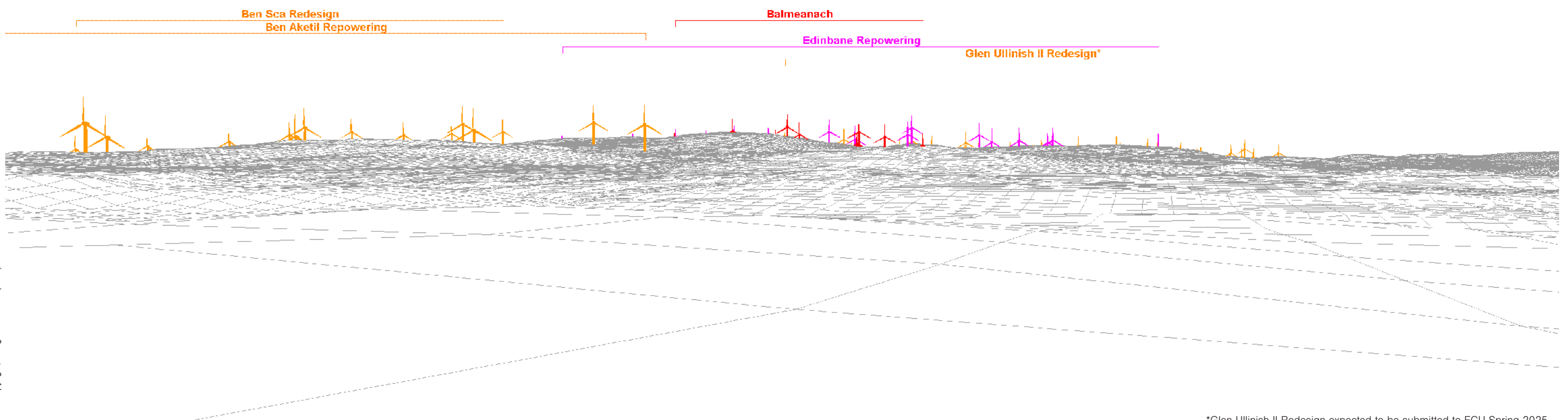
Viewpoint 4: Cumulative Wireline: Operational and Consented. Balmeanach turbines in red, operational in black and consented in green.





Viewpoint 4: Existing view

Viewpoint 4: Cumulative Wireline: Proposed. Balmeanach turbines in red, In Planning in orange and scoping in pink.





Viewpoint 4: Roag

Distance to nearest turbine: 6.42km Camera: Nikon Z 6II Focal length: 50mm Camera height: 1.5m Date: 02/10/2019 Time: 13:42

When viewed at a comfortable arm's length (approx. 500mm), this printed image is representative of our detailed central vision, but is not representative of scale and distance.



Viewpoint 4: Roag

Distance to nearest turbine: 6.42km Camera: Nikon Z 6II Focal length: 75mm Camera height: 1.5m Date: 02/10/2019 Time: 13:42

This image should be viewed at a comfortable arm's length (approx. 500mm).