

**LEGEND**

- Application Site Boundary
- Proposed Turbine Location
- Viewpoint
- National Scenic Area
- Wild Land
- Garden and Designed Landscape
- Special Landscape Area

**View Arcs used for Viewpoint Visualisations**

- Panorama / Cumulative Wireline / Photomontage (65.5°)
- Single Frame Photomontage (39.6°)
- 27° Photomontage

**BALMEANACH WIND FARM LIMITED**

**SLR**

BALMEANACH WIND FARM - SEI  
LANDSCAPE AND VISUAL IMPACT

**VIEWPOINT LOCATION**  
VP3 A863 ROAD

**SEI FIGURE 7.38**

Scale 1:25,000 @ A3

Date APRIL 2025





**Viewpoint 3: A863 road near Gearymore**

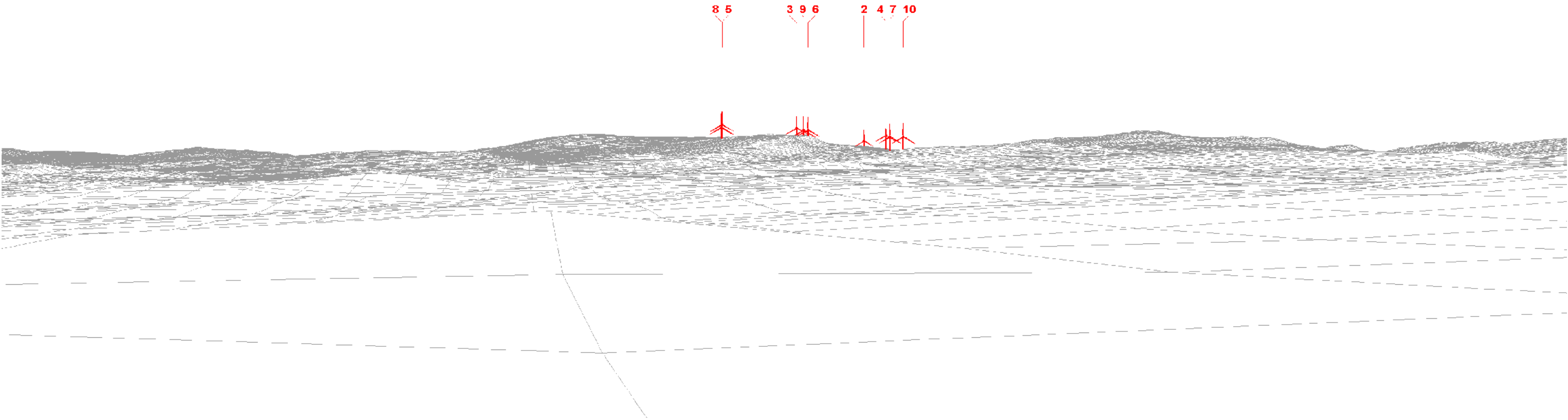
Distance to nearest turbine: 6.11km      Camera: Nikon Z 6II      Focal length: 50mm vertical (27°) x 28mm horizontal (65.5°)      Camera height: 1.5m      Date: 02/10/2019      Time: 14:03





Viewpoint 3: Existing view

Viewpoint 3: Wireline overlay

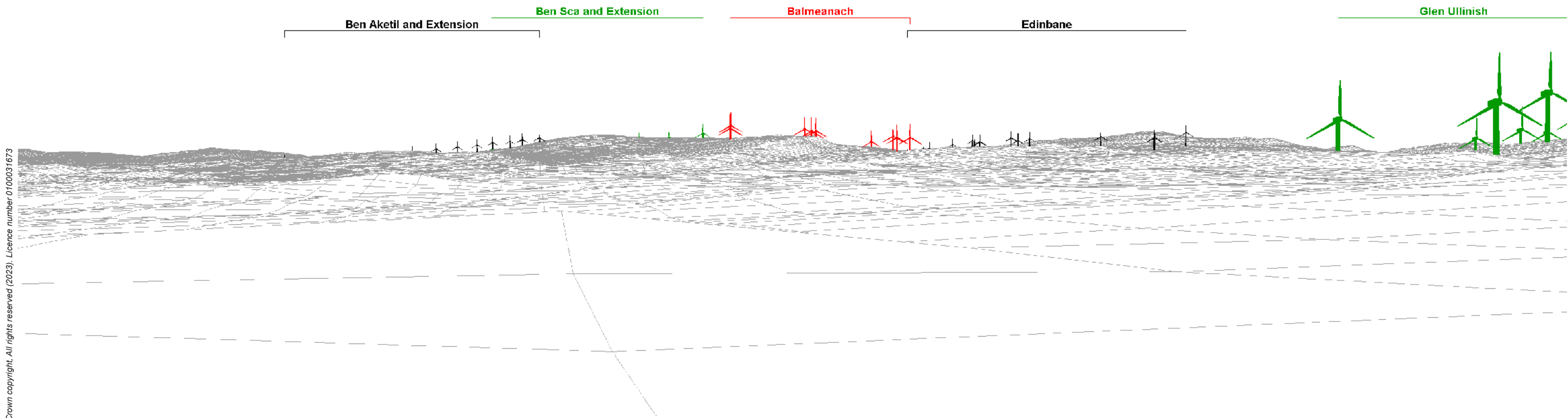






Viewpoint 3: Existing view

Viewpoint 3: Cumulative Wireline: Operational and Consented. Balmeanach turbines in red, operational in black and consented in green.

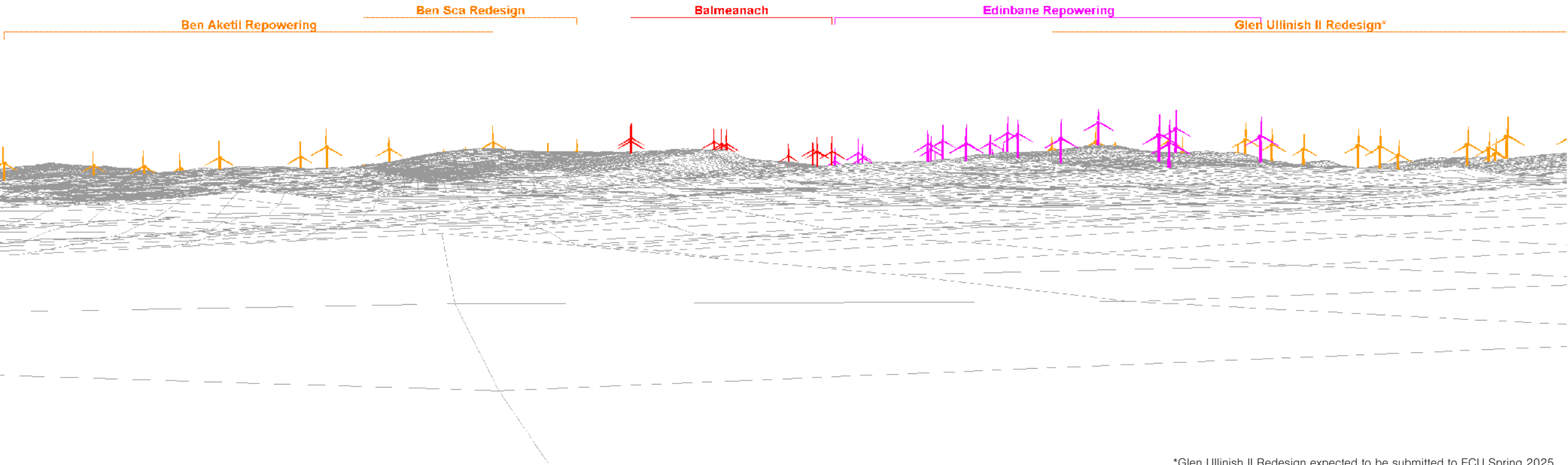






Viewpoint 3: Existing view

Viewpoint 3: Cumulative Wireline: Proposed. Balmeanach turbines in red, In Planning in orange and scoping in pink.







**Viewpoint 3: A863 road near Gearymore**

Distance to nearest turbine: 6.11km      Camera: Nikon Z 6II      Focal length: 50mm      Camera height: 1.5m      Date: 02/10/2019      Time: 14:03

When viewed at a comfortable arm's length (approx. 500mm), this printed image is representative of our detailed central vision, but is not representative of scale and distance.





**Viewpoint 3: A863 road near Gearymore**

Distance to nearest turbine: 6.11km    Camera: Nikon Z 6II    Focal length: 75mm    Camera height: 1.5m    Date: 02/10/2019    Time: 14:03

This image should be viewed at a comfortable arm's length (approx. 500mm).