

LEGEND

Application Site Boundary

Proposed Turbine Location

Viewpoint

National Scenic Area

Wild Land

Garden and Designed Landscape

Special Landscape Area

View Arcs used for Viewpoint Visualisations

Panorama / Cumulative Wireline / Photomontage (65.5°)

Single Frame Photomontage (39.6°)

27° Photomontage

BALMEANACH
WIND FARM LIMITED



BALMEANACH WIND FARM - SEI
LANDSCAPE AND VISUAL IMPACT

VIEWPOINT LOCATION
VP2 EDINBANE (TOP ROAD)

SEI FIGURE 7.37

Scale
1:25,000 @ A3

Date
APRIL 2025



© Crown copyright. All rights reserved (2023). Licence number 0100031673

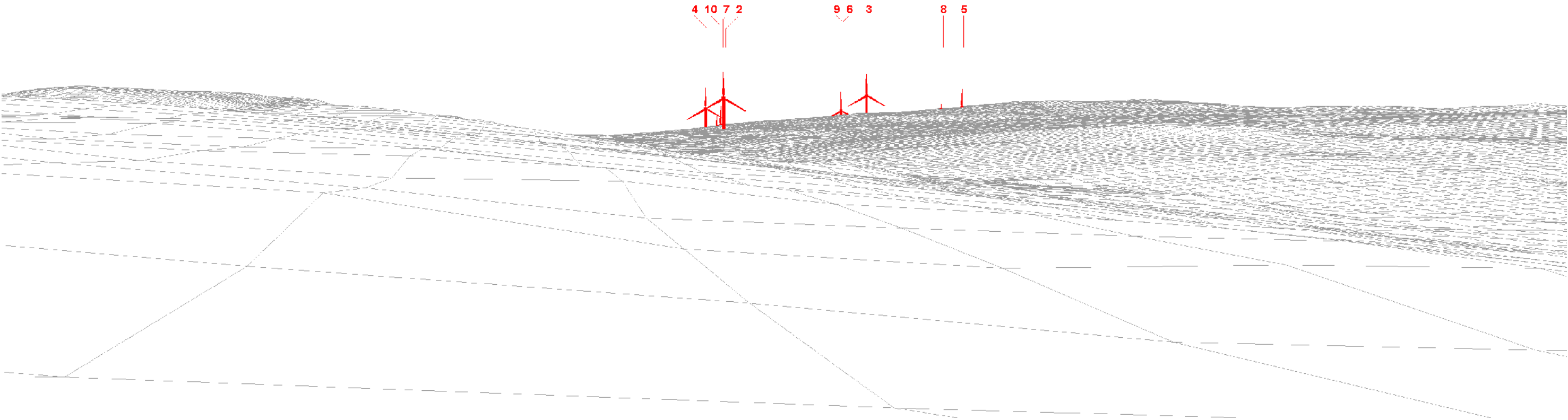
Photomontage

Viewpoint 2: Edinbane (Top Road) Distance to nearest turbine: 3.16km Camera: Nikon Z 6II Focal length: 50mm vertical (27°) x 28mm horizontal (65.5°) Camera height: 1.5m Date: 02/10/2019 Time: 08:44



Viewpoint 2: Existing view

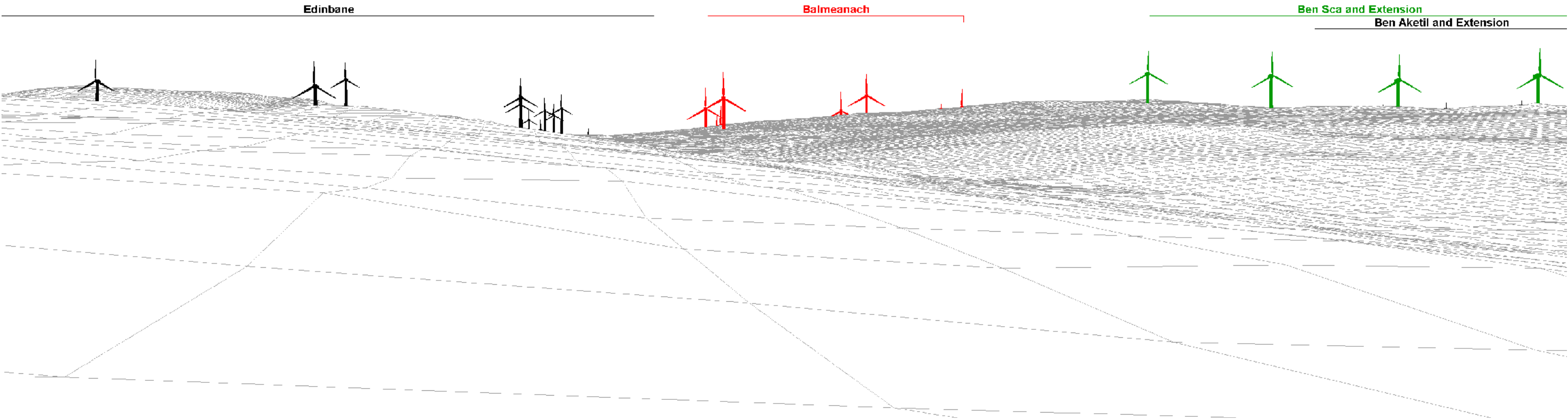
Viewpoint 2: Wireline overlay





Viewpoint 2: Existing view

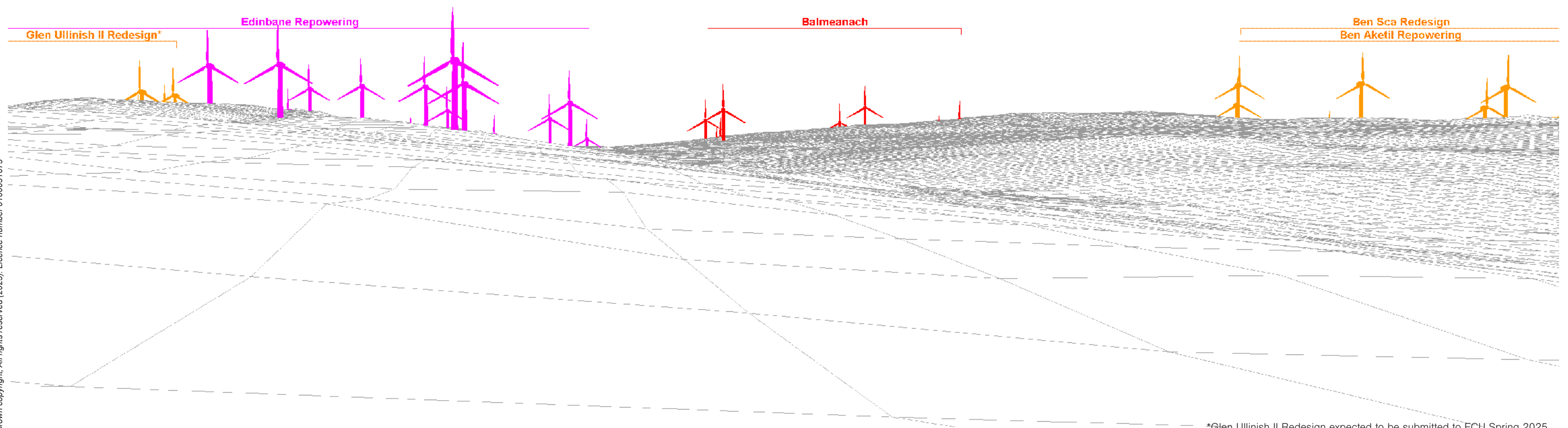
Viewpoint 2: Cumulative Wireline: Operational and Consented. Balmeanach turbines in red, operational in black and consented in green.





Viewpoint 2: Existing view

Viewpoint 2: Cumulative Wireline: Proposed. Balmeanach turbines in red, In Planning in orange and scoping in pink.





Viewpoint 2: Edinbane (Top Road)

Distance to nearest turbine: 3.16km Camera: Nikon Z 6II Focal length: 50mm Camera height: 1.5m Date: 02/10/2019 Time: 08:44

When viewed at a comfortable arm's length (approx. 500mm), this printed image is representative of our detailed central vision, but is not representative of scale and distance.



Viewpoint 2: Edinbane (Top Road)

Distance to nearest turbine: 3.16km Camera: Nikon Z 6II Focal length: 75mm Camera height: 1.5m Date: 02/10/2019 Time: 08:44

This image should be viewed at a comfortable arm's length (approx. 500mm).