

LEGEND

- Application Boundary
- Proposed Turbine Location
- Viewpoint
- Special Landscape Area (SLA)
- National Scenic Area (NSA)

Cumulative Wind Turbine Status

- Consented
- Operational
- Application
- Scoping

View Arcs used for Viewpoint Visualisations

- Panorama / Cumulative Wireline (90°)
- Photomontage / Wireline (53.5°)

*Glen Ullinish II Redesign expected to be submitted to ECU Spring 2025. Final design layouts presented as a result of liaison with the developers.

BEN SCA WIND FARM LTD

SLR

BEN SCA REDESIGN WIND FARM - SEI

LANDSCAPE AND VISUAL IMPACT

VIEWPOINT LOCATION PLAN


VP14 THE STORR

Scale	AS SHOWN	Date	APRIL 2025
-------	----------	------	------------



Baseline photograph


This image provides landscape and visual context only






Baseline photograph

This image provides landscape and visual context only



Wireline drawing - Proposed Developments



Wireline drawing

View flat at a comfortable arm's length

OS reference:

149540 E 854035 N

Eye level:

714.5 mAOD

Direction of view:

235°

Nearest turbine:

17.23 km

Horizontal field of view:

53.5° (planar projection)

Principal distance:

812.5 mm

Paper size:

841 x 297 mm (half A1)

Correct printed image size:

820 x 260 mm

Camera:

Nikon Z 6II

Lens:

50mm f/1.4f

Camera height:

1.5 m

Date and time:

02/10/2019 11:23

Legend

Ben Sca

Operational Wind Farm

Consented Wind Farm

In Planning Wind Farm

Scoping Wind Farm

Viewpoint 14: The Storr

Ben Sca Redesign Wind Farm - EIA

© Crown copyright. All rights reserved (2023). Licence number 0100031673



Photomontage: Proposed Development

View flat at a comfortable arm's length

OS reference:	149540 E 854035 N	Horizontal field of view:	53.5° (planar projection)	Camera:	Nikon Z 6II
Eye level:	714.5 mAOD	Principal distance:	812.5 mm	Lens:	50mm f/1.4f
Direction of view:	235°	Paper size:	841 x 297 mm (half A1)	Camera height:	1.5 m
Nearest turbine:	17.23 km	Correct printed image size:	820 x 260 mm	Date and time:	02/10/2019 11:23

Legend

 Ben Sca

 Operational Wind Farm

 Consented Wind Farm

 In Planning Wind Farm

 Scoping Wind Farm

