

LEGEND

- Application Boundary
- Proposed Turbine Location
- Viewpoint
- Special Landscape Area (SLA)
- Gardens And Designed Landscapes (GDL)
- National Scenic Area (NSA)

Cumulative Wind Turbine Status

- Consented
- Operational
- Application
- Scoping

View Arcs used for Viewpoint Visualisations

- Panorama / Cumulative Wireline (90°)
- Photomontage / Wireline (53.5°)

*Glen Ullinish II Redesign expected to be submitted to ECU Spring 2025. Final design layouts presented as a result of liaison with the developers.

BEN SCA WIND FARM LTD

SLR

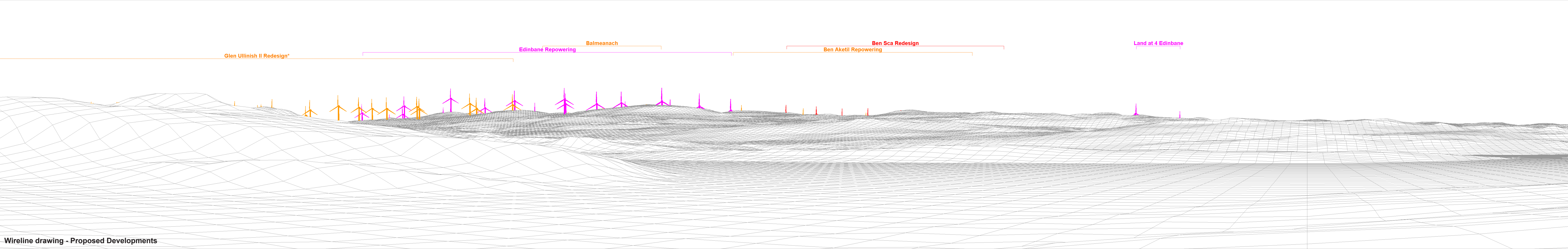

BEN SCA REDESIGN WIND FARM - SEI

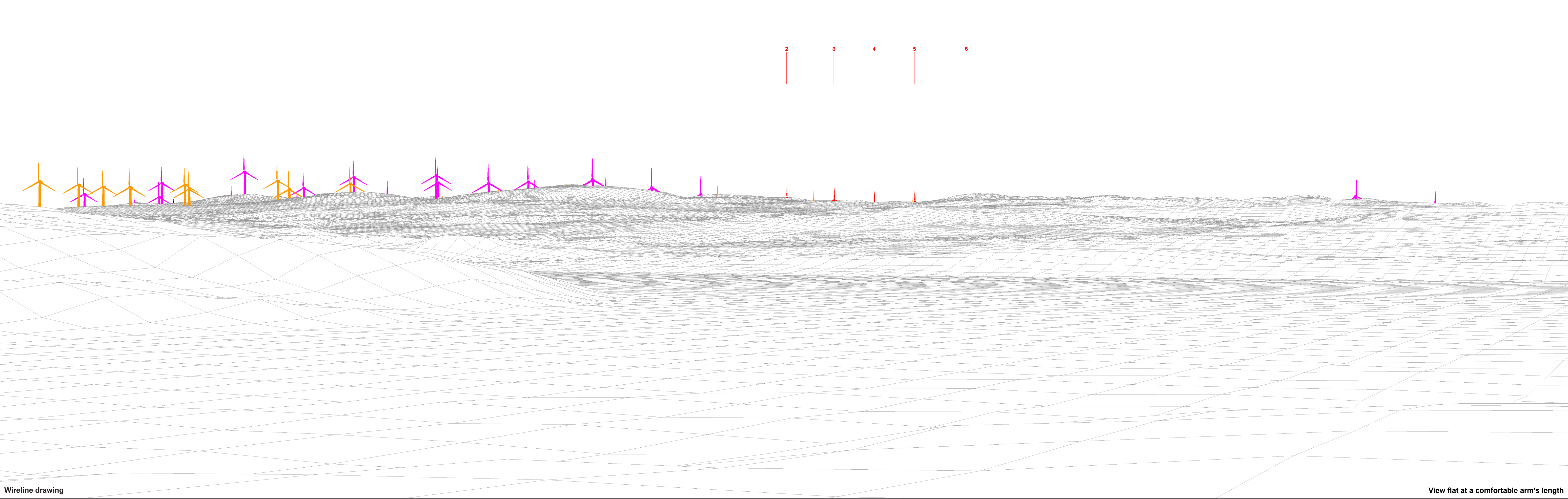
LANDSCAPE AND VISUAL IMPACT

VIEWPOINT LOCATION PLAN

VP13 A87 EYRE

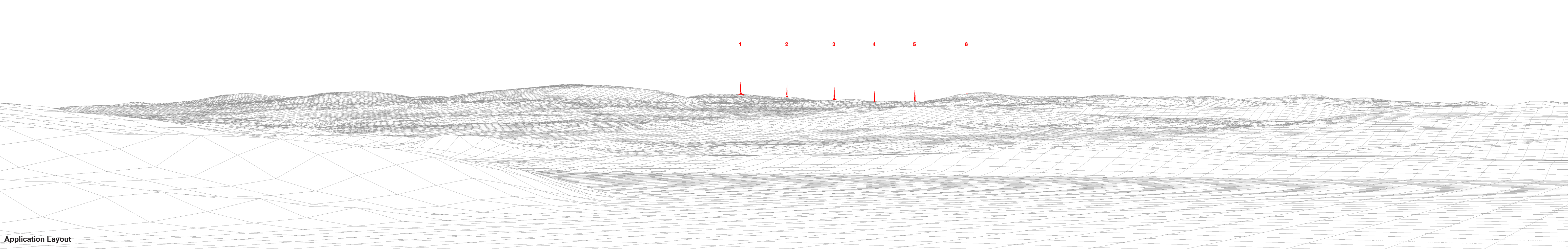
Scale	AS SHOWN	Date	APRIL 2025
-------	----------	------	------------






Wireline drawing

View flat at a comfortable arm's length



Application Layout



Revised Layout