






Baseline photograph

This image provides landscape and visual context only




Wireline drawing - Operational and Consented Developments





Baseline photograph

This image provides landscape and visual context only



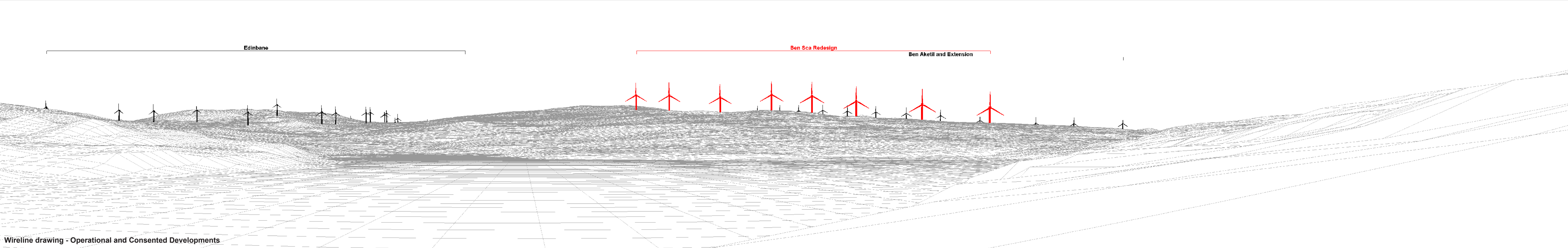
Wireline drawing - Proposed Developments





Baseline photograph

This image provides landscape and visual context only



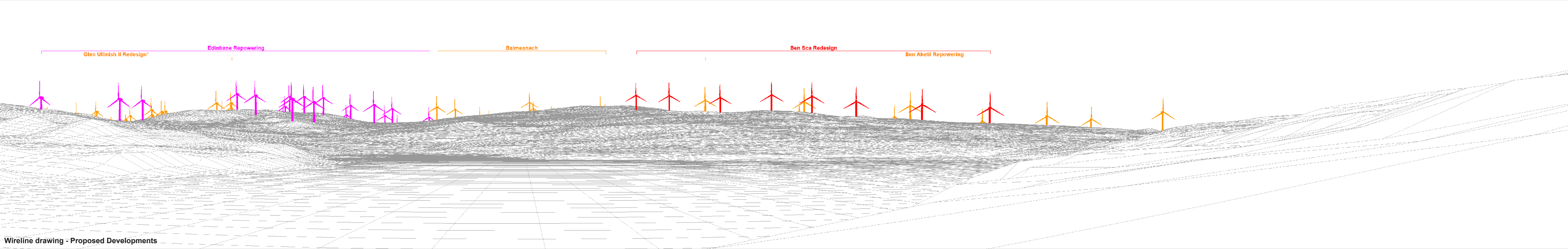
Wireline drawing - Operational and Consented Developments





Baseline photograph

This image provides landscape and visual context only




Wireline drawing - Proposed Developments





Baseline photograph

This image provides landscape and visual context only




Wireline drawing - Operational and Consented Developments






Baseline photograph

This image provides landscape and visual context only



Wireline drawing - Proposed Developments





Wireline drawing

View flat at a comfortable arm's length

OS reference:

134004 E 853595 N

Eye level:

14.5 mAOD

Direction of view:

195°

Nearest turbine:

4.34 km

Horizontal field of view:

53.5° (planar projection)

Principal distance:

812.5 mm

Paper size:

841 x 297 mm (half A1)

Correct printed image size:

820 x 260 mm

Camera:

Nikon Z 6II

Lens:

50mm f/1.4f

Camera height:

1.5 m

Date and time:

23/08/2021 07:38

Legend

 Ben Sca

 Operational Wind Farm

 Consented Wind Farm

 In Planning Wind Farm

 Scoping Wind Farm

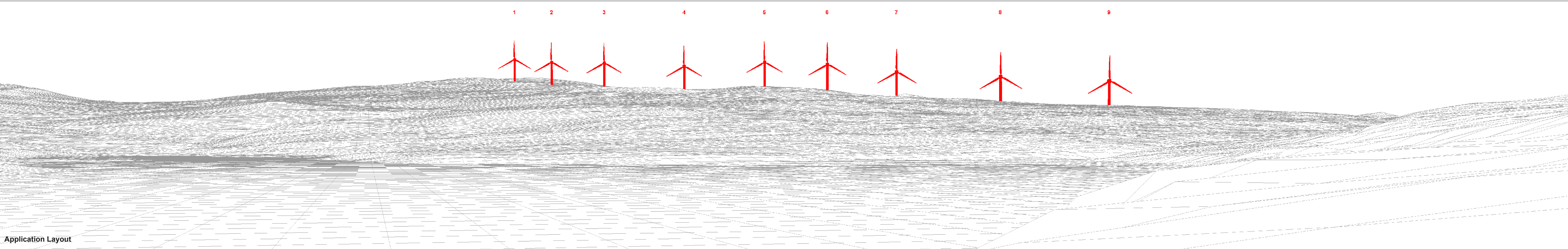




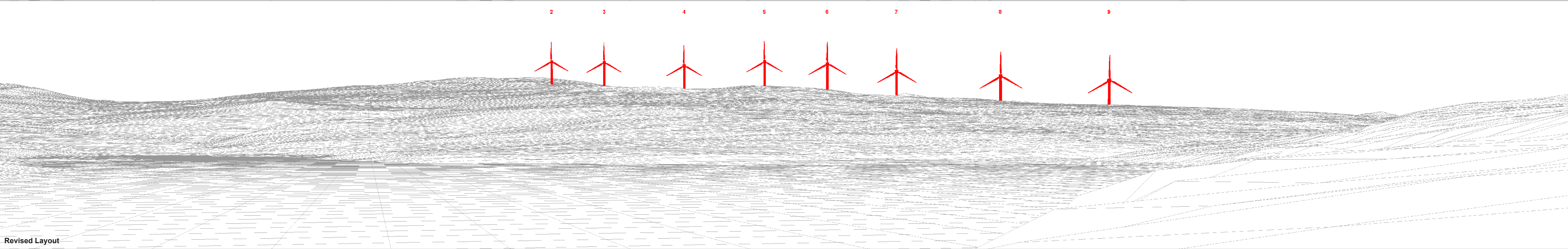
Photomontage: Proposed Development

View flat at a comfortable arm's length





Application Layout



Revised Layout