

LEGEND

- Application Site Boundary
- Proposed Turbine Location
- Viewpoint
- National Scenic Area
- Wild Land
- Garden and Designed Landscape
- Special Landscape Area

Status of Cumulative Wind Farms

- Consented
- Operational
- Application
- Scoping

View Arcs used for Viewpoint Visualisations

- Panorama / Cumulative Wireline (90°)
- Photomontage / Wireline (53.5°)

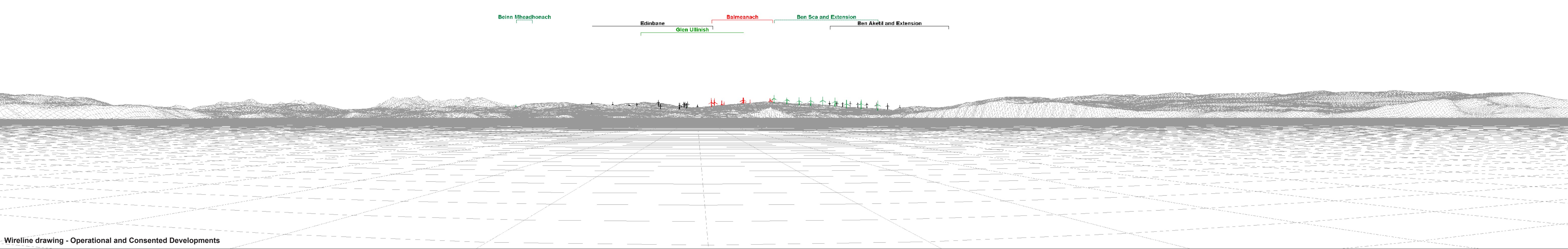
BALMEANACH WIND FARM LIMITED

SLR

BALMEANACH WIND FARM - SEI
LANDSCAPE AND VISUAL IMPACT
VIEWPOINT LOCATION
VP18 UIG - LOCHMADDY FERRY ROUTE

SEI FIGURE 7.33





| | | | |
|-------|----------|------|------------|
| Scale | AS SHOWN | Date | APRIL 2025 |
|-------|----------|------|------------|



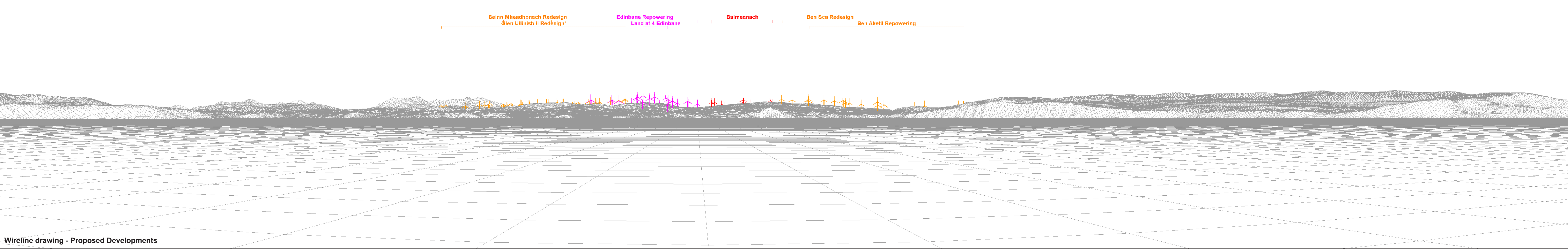
OS reference: 134781 E 864669 N
Eye level: 11.5 mAOD
Direction of view: 185°
Nearest turbine: 17.24 km

Horizontal field of view: 90° (cylindrical projection)
Principal distance: 522 mm
Paper size: 841 x 297 mm (half A1)
Correct printed image size: 820 x 130 mm

Legend

| | | | | | | | | | |
|---|------------|---|-----------------------|---|---------------------|---|-----------------------|---|-------------------|
|  | Balmeanach |  | Operational Wind Farm |  | Consented Wind Farm |  | In Planning Wind Farm |  | Scoping Wind Farm |
|---|------------|---|-----------------------|---|---------------------|---|-----------------------|---|-------------------|





*Glen Ullinish II Redesign expected to be submitted to ECU Spring 2025




OS reference: 134781 E 864669 N
Eye level: 11.5 mAOD
Direction of view: 185°
Nearest turbine: 17.24 km

Horizontal field of view: 90° (cylindrical projection)
Principal distance: 522 mm
Paper size: 841 x 297 mm (half A1)
Correct printed image size: 820 x 130 mm

Legend

| | | | | | | | | | |
|---|------------|---|-----------------------|---|---------------------|---|-----------------------|---|-------------------|
|  | Balmeanach |  | Operational Wind Farm |  | Consented Wind Farm |  | In Planning Wind Farm |  | Scoping Wind Farm |
|---|------------|---|-----------------------|---|---------------------|---|-----------------------|---|-------------------|






*Glen Ullinish II Redesign expected to be submitted to ECU Spring 2025




OS reference: 134781 E 864669 N
Eye level: 11.5 mAOD
Direction of view: 185°
Nearest turbine: 17.24 km

Horizontal field of view: 53.5° (planar projection)
Principal distance: 812.5 mm
Paper size: 841 x 297 mm (half A1)
Correct printed image size: 820 x 260 mm


Legend

| | | | | | | | | | |
|---|------------|---|-----------------------|---|---------------------|---|-----------------------|---|-------------------|
|  | Balmeanach |  | Operational Wind Farm |  | Consented Wind Farm |  | In Planning Wind Farm |  | Scoping Wind Farm |
|---|------------|---|-----------------------|---|---------------------|---|-----------------------|---|-------------------|

*Glen Ullinish II Redesign expected to be submitted to ECU Spring 2025



Application Development








Proposed Development

OS reference: 134781 E 864669 N
Eye level: 11.5 mAOD
Direction of view: 185°
Nearest turbine: 17.24 km

Horizontal field of view: 53.5° (planar projection)
Principal distance: 812.5 mm
Paper size: 841 x 297 mm (half A1)
Correct printed image size: 820 x 260 mm

Legend

| | | | | | | | | | |
|---|------------|---|-----------------------|---|---------------------|---|-----------------------|---|-------------------|
|  | Balmeanach |  | Operational Wind Farm |  | Consented Wind Farm |  | In Planning Wind Farm |  | Scoping Wind Farm |
|---|------------|---|-----------------------|---|---------------------|---|-----------------------|---|-------------------|

*Glen Ullinish II Redesign expected to be submitted to ECU Spring 2025