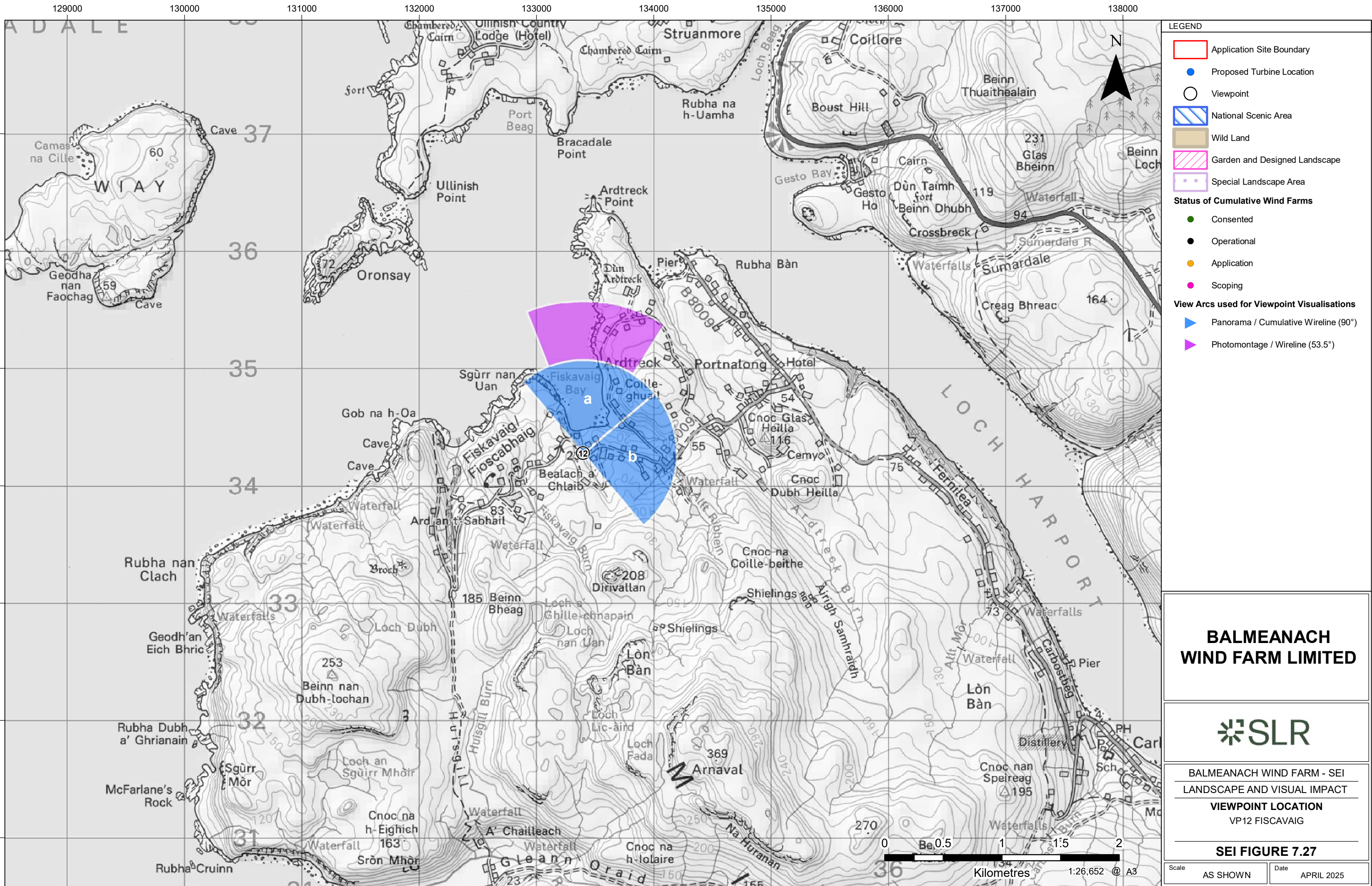


11223.00001.0401.0 VP Location Plan NS

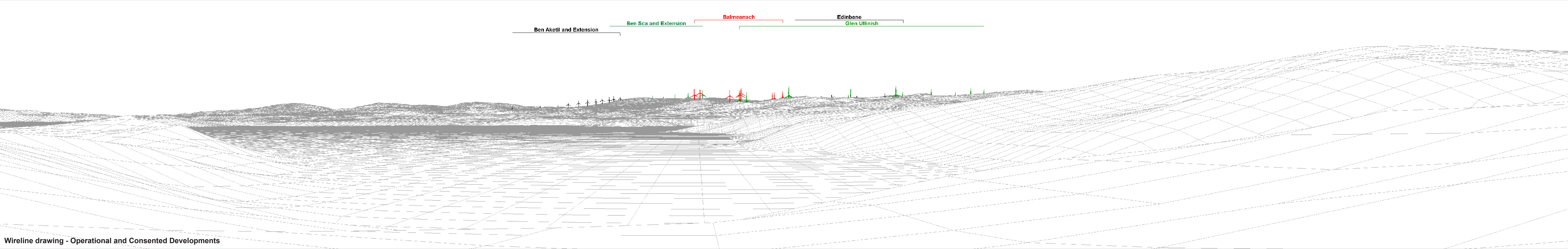






Baseline photograph

This image provides landscape and visual context only




Wireline drawing - Operational and Consented Developments





Baseline photograph

This image provides landscape and visual context only




Wireline drawing - Proposed Developments





Baseline photograph

This image provides landscape and visual context only




Wireline drawing - Operational and Consented Developments





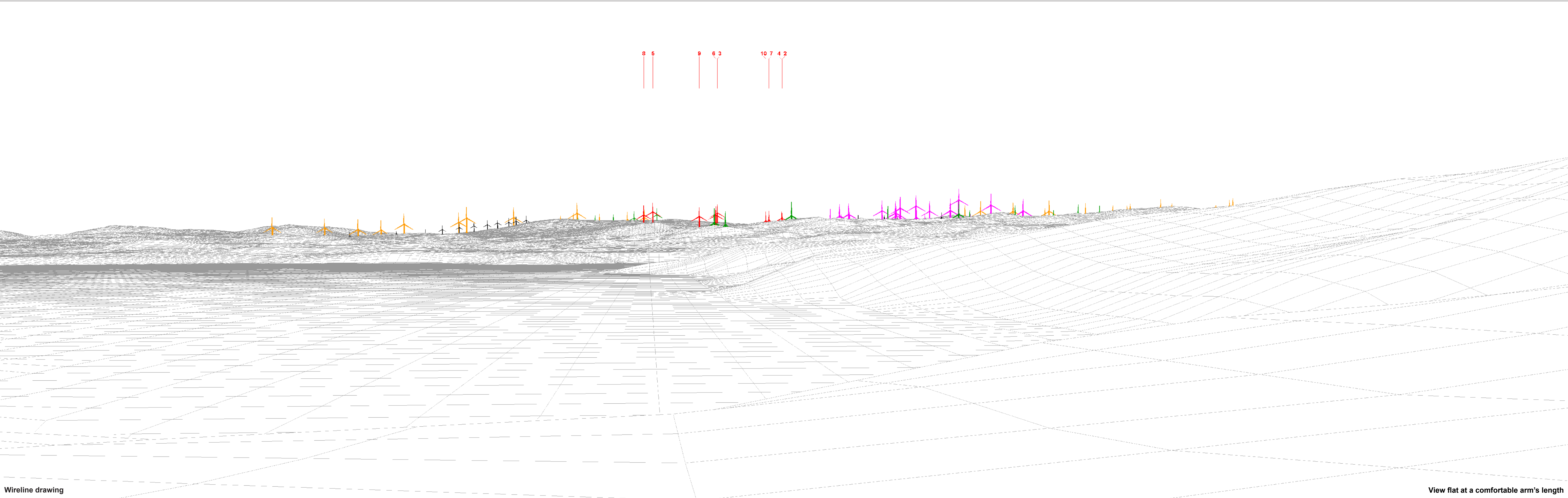
Baseline photograph

This image provides landscape and visual context only



Wireline drawing - Proposed Developments





Wireline drawing





View flat at a comfortable arm's length

**OS reference:** 133335 E 834341 N  
**Eye level:** 24.7 mAOD  
**Direction of view:** 5°  
**Nearest turbine:** 11.50 km

**Horizontal field of view:** 53.5° (planar projection)  
**Principal distance:** 812.5 mm  
**Paper size:** 841 x 297 mm (half A1)  
**Correct printed image size:** 820 x 260 mm

**Camera:** Nikon Z 6II  
**Lens:** 50mm f/1.4f  
**Camera height:** 1.5 m  
**Date and time:** 23/08/2021 14:03

**Legend**

	Balmeanach		Operational Wind Farm		Consented Wind Farm		In Planning Wind Farm		Scoping Wind Farm
---	------------	---	-----------------------	---	---------------------	---	-----------------------	---	-------------------

\*Glen Ullinish II Redesign expected to be submitted to ECU Spring 2025






Photomontage: Proposed Development


View flat at a comfortable arm's length

OS reference:	133335 E 834341 N	Horizontal field of view:	53.5° (planar projection)	Camera:	Nikon Z 6II	Figure 7.27d
Eye level:	24.7 mAOD	Principal distance:	812.5 mm	Lens:	50mm f/1.4f	Viewpoint 12: Fiscavaig
Direction of view:	5°	Paper size:	841 x 297 mm (half A1)	Camera height:	1.5 m	Balmeanach Wind Farm SEI
Nearest turbine:	11.50 km	Correct printed image size:	820 x 260 mm	Date and time:	23/08/2021 14:03	© Crown copyright. All rights reserved (2023). Licence number 0100031673





Application Development








Proposed Development

**OS reference:** 133335 E 834341 N  
**Eye level:** 24.7 mAOD  
**Direction of view:** 5°  
**Nearest turbine:** 11.50 km

**Horizontal field of view:** 53.5° (planar projection)  
**Principal distance:** 812.5 mm  
**Paper size:** 841 x 297 mm (half A1)  
**Correct printed image size:** 820 x 260 mm

**Legend**

	Balmeanach		Operational Wind Farm		Consented Wind Farm		In Planning Wind Farm		Scoping Wind Farm
---	------------	---	-----------------------	---	---------------------	---	-----------------------	---	-------------------

\*Glen Ullinish II Redesign expected to be submitted to ECU Spring 2025