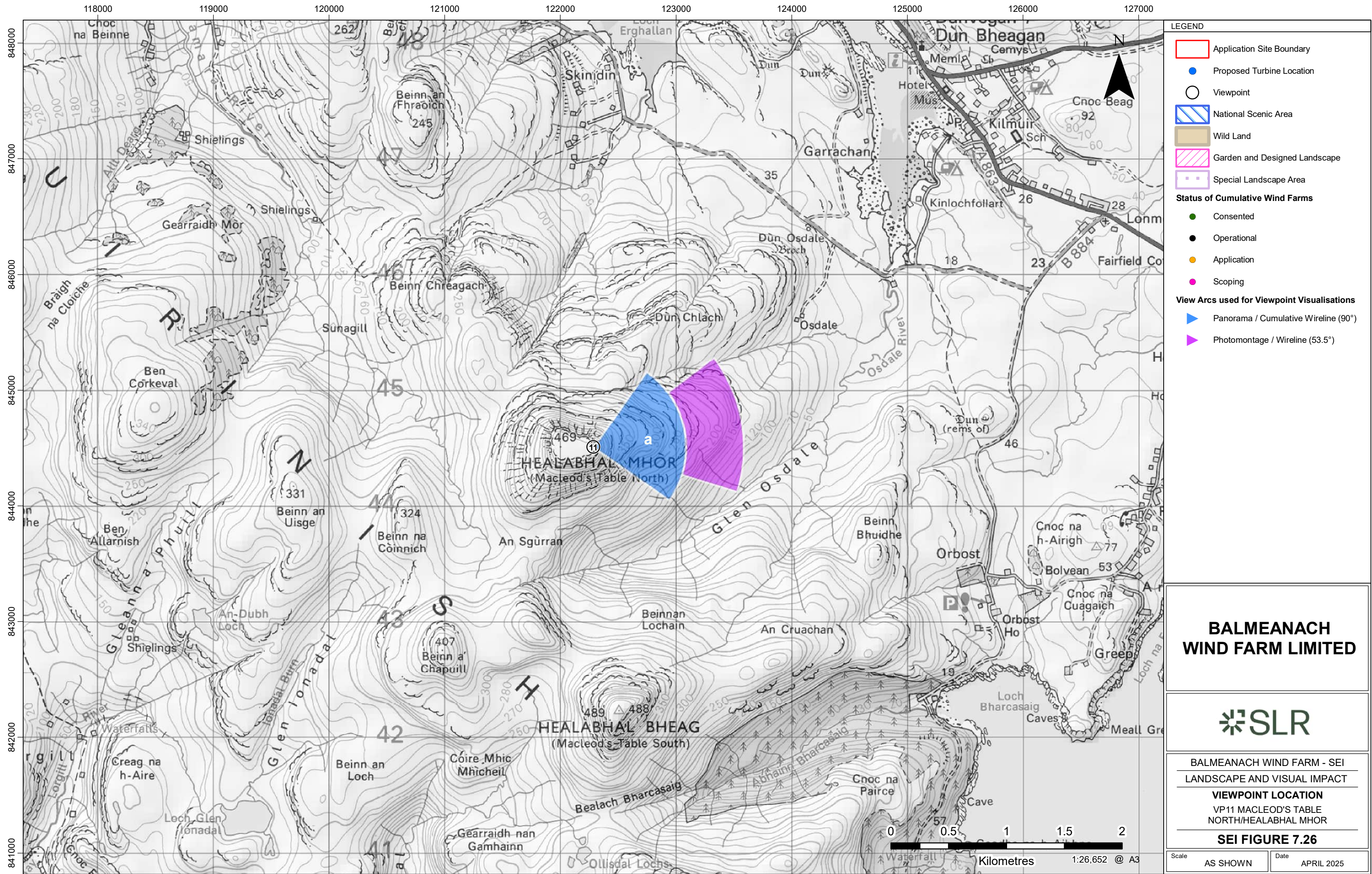


11223.00001.0401.0 VP Location Plan NS



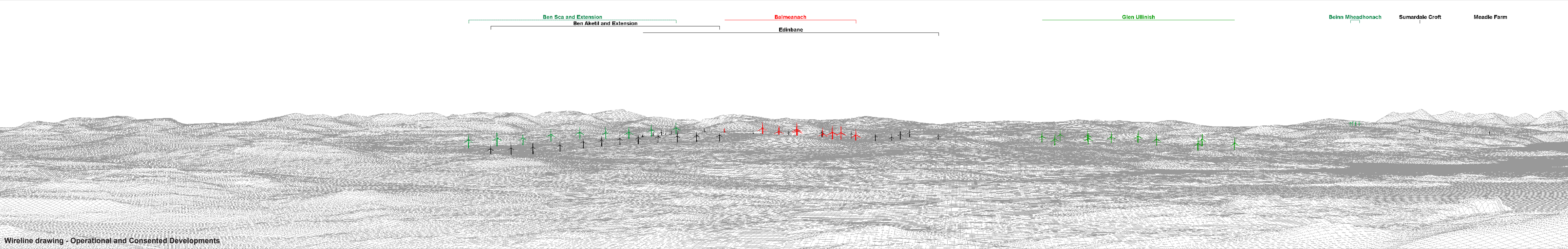
© This drawing and its content are the copyright of SLR Consulting Ltd and may not be reproduced or amended except by prior written permission. SLR Consulting Ltd accepts no liability for any amendments made by other persons. Contains Ordnance Survey data © Crown copyright and database rights (2021) 0100031673. OS OpenData



Baseline photograph

Extent of 53.5° planar panorama

This image provides landscape and visual context only



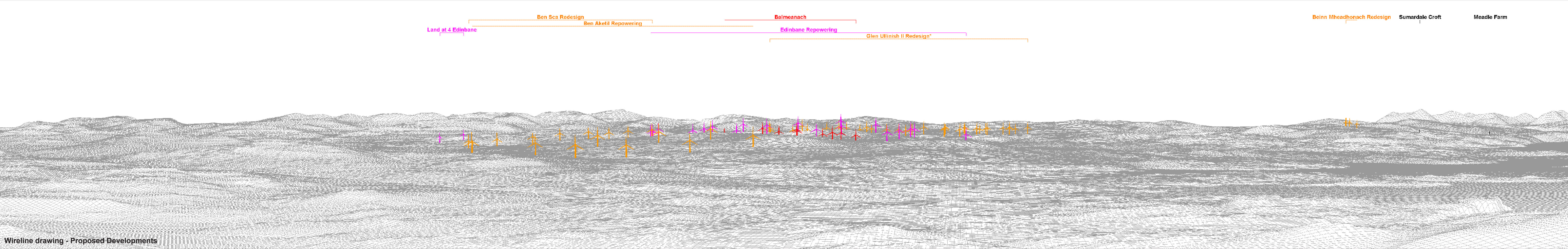
Wireline drawing - Operational and Consented Developments




Baseline photograph

Extent of 53.5° planar panorama

This image provides landscape and visual context only



Wireline drawing - Proposed Developments





Photomontage: Proposed Development

View flat at a comfortable arm's length

OS reference:	122193 E 844507 N	Horizontal field of view:	53.5° (planar projection)	Camera:	Nikon Z 6II	Figure 7.26c
Eye level:	463.5 mAOD	Principal distance:	812.5 mm	Lens:	50mm f/1.4f	Viewpoint 11: Macleod's Table North/Healabhal Mhor
Direction of view:	80°	Paper size:	841 x 297 mm (half A1)	Camera height:	1.5 m	Balmeanach Wind Farm SEI
Nearest turbine:	11.17 km	Correct printed image size:	820 x 260 mm	Date and time:	02/10/2019 11:51	© Crown copyright. All rights reserved (2023). Licence number 0100031673

