

LEGEND

- Application Boundary
- Proposed Turbine Location
- Viewpoint
- Special Landscape Area (SLA)
- Gardens And Designed Landscapes (GDL)

Cumulative Wind Turbine Status

- Consented
- Operational
- Application
- Scoping

View Arcs used for Viewpoint Visualisations

- Panorama / Cumulative Wireline (90°)
- Photomontage / Wireline (53.5°)

*Glen Ullinish II Redesign expected to be submitted to ECU Spring 2025. Final design layouts presented as a result of liaison with the developers.

BEN SCA WIND FARM LTD

SLR

BEN SCA REDESIGN WIND FARM - SEI

LANDSCAPE AND VISUAL IMPACT

VIEWPOINT LOCATION PLAN

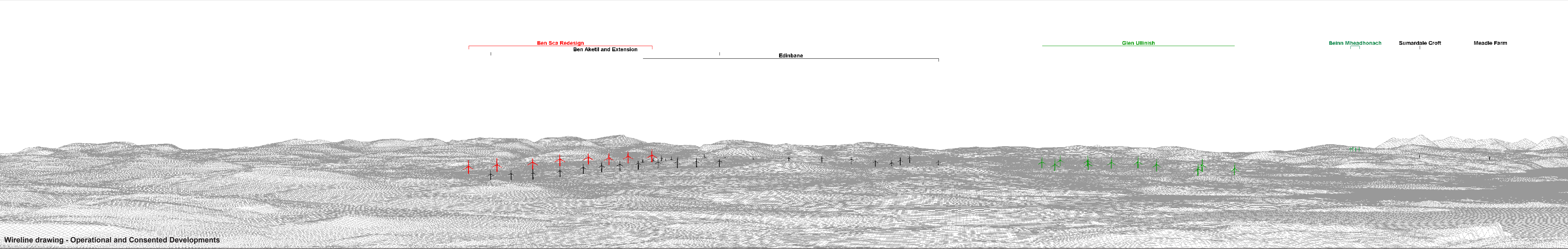
VP7 MACLEOD'S TABLE NORTH/
HEALABHAL MHÒR

Scale	AS SHOWN	Date	APRIL 2025
-------	----------	------	------------



Baseline photograph

This image provides landscape and visual context only

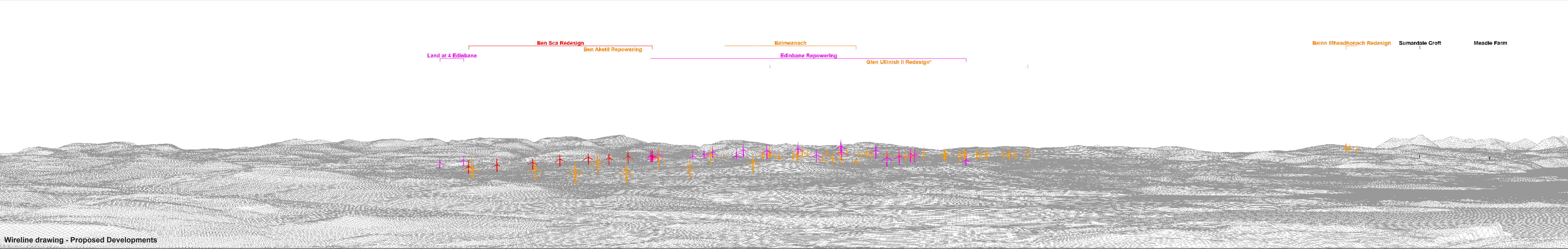


Wireline drawing - Operational and Consented Developments

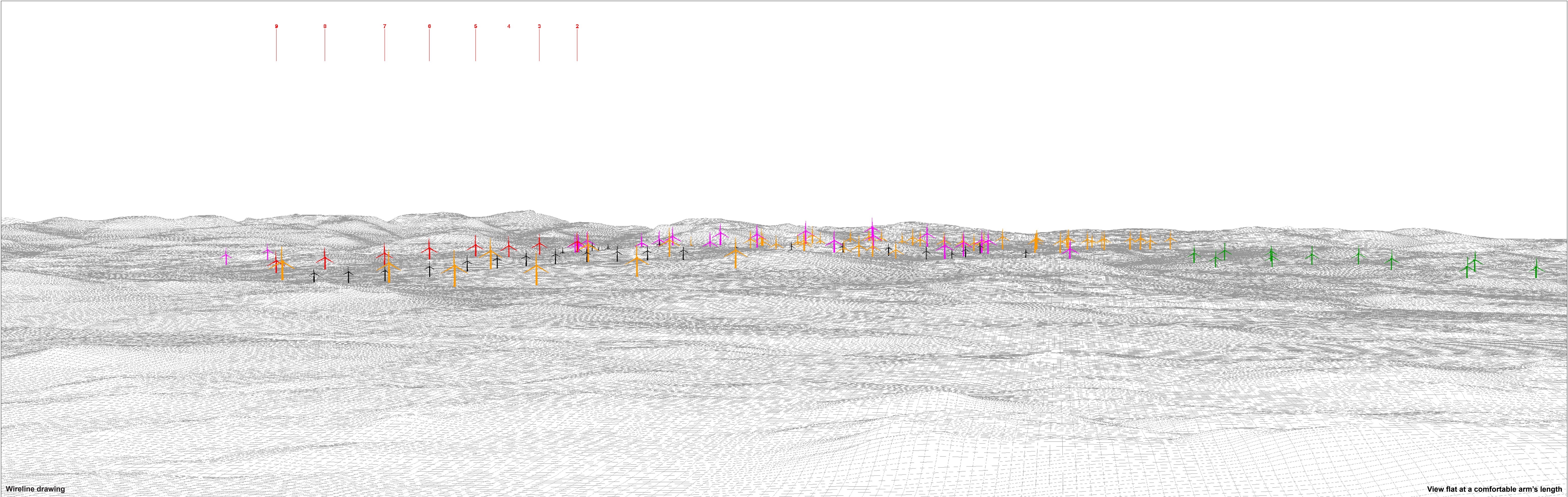


Baseline photograph

This image provides landscape and visual context only



Wireline drawing - Proposed Developments





Photomontage: Proposed Development

View flat at a comfortable arm's length

OS reference:	122286 E 844507 N	Horizontal field of view:	53.5° (planar projection)	Camera:	Nikon Z 6II
Eye level:	463.5 mAOD	Principal distance:	812.5 mm	Lens:	50mm f/1.4f
Direction of view:	80°	Paper size:	841 x 297 mm (half A1)	Camera height:	1.5 m
Nearest turbine:	11.15 km	Correct printed image size:	820 x 260 mm	Date and time:	02/10/2019 11:52

Legend



Ben Sca



Operational
Wind Farm



Consented Wind
Farm



In Planning Wind
Farm



Scoping Wind
Farm

Viewpoint 7: Macleod's Table North/ Healabhal Mhòr

Ben Sca Redesign Wind Farm - EIA

© Crown copyright. All rights reserved (2023). Licence number 0100031673

