

**LEGEND**

- Application Boundary
- Proposed Turbine Location
- Viewpoint
- Special Landscape Area (SLA)
- Gardens And Designed Landscapes (GDL)

**Cumulative Wind Turbine Status**

- Consented
- Operational
- Application
- Scoping

**View Arcs used for Viewpoint Visualisations**

- Panorama / Cumulative Wireline (90°)
- Photomontage / Wireline (53.5°)

\*Glen Ullinish II Redesign expected to be submitted to ECU Spring 2025. Final design layouts presented as a result of liaison with the developers.

**BEN SCA WIND FARM LTD**

**SLR**

BEN SCA REDESIGN WIND FARM - SEI

LANDSCAPE AND VISUAL IMPACT

**VIEWPOINT LOCATION PLAN**

VP6 ROAG


Scale AS SHOWN Date APRIL 2025





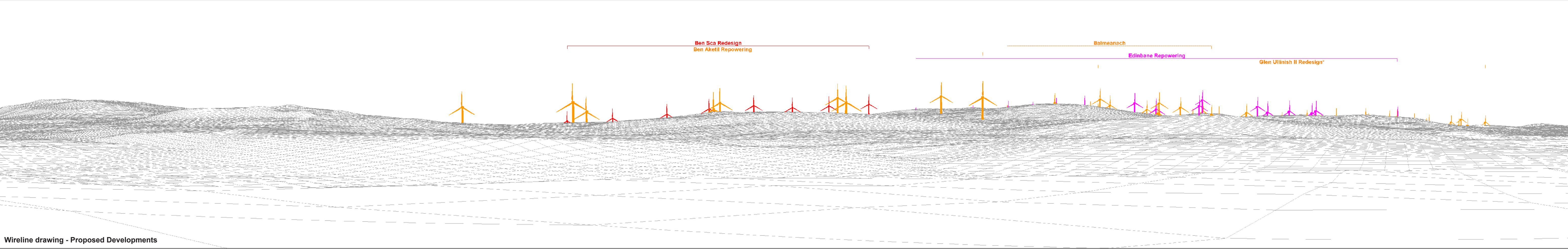
Baseline photograph

This image provides landscape and visual context only



Wireline drawing - Operational and Consented Developments









Baseline photograph

This image provides landscape and visual context only



Wireline drawing - Operational and Consented Developments






Baseline photograph

This image provides landscape and visual context only



Wireline drawing - Proposed Developments





Wireline drawing

View flat at a comfortable arm's length

OS reference:

127193 E 844432 N

Eye level:

36.5 mAOD

Direction of view:

55°

Nearest turbine:

6.90 km

Horizontal field of view:

53.5° (planar projection)

Principal distance:

812.5 mm

Paper size:

841 x 297 mm (half A1)

Correct printed image size:

820 x 260 mm

Camera:

Nikon Z 6II

Lens:

50mm f/1.4f

Camera height:

1.5 m

Date and time:

03/10/2019 12:02

Legend

Ben Sca

Operational Wind Farm

Consented Wind Farm

In Planning Wind Farm

Scoping Wind Farm

Viewpoint 6: Roag

Ben Sca Redesign Wind Farm - EIA

© Crown copyright. All rights reserved (2023). Licence number 0100031673





Photomontage: Proposed Development

View flat at a comfortable arm's length



