

LEGEND

- Application Boundary
- Proposed Turbine Location
- Viewpoint
- Special Landscape Area (SLA)
- Gardens And Designed Landscapes (GDL)

Cumulative Wind Turbine Status

- Consented
- Operational
- Application
- Scoping

View Arcs used for Viewpoint Visualisations

- Panorama / Cumulative Wireline (90°)
- Photomontage / Wireline (53.5°)

*Glen Ullinish II Redesign expected to be submitted to ECU Spring 2025. Final design layouts presented as a result of liaison with the developers.

BEN SCA WIND FARM LTD

SLR

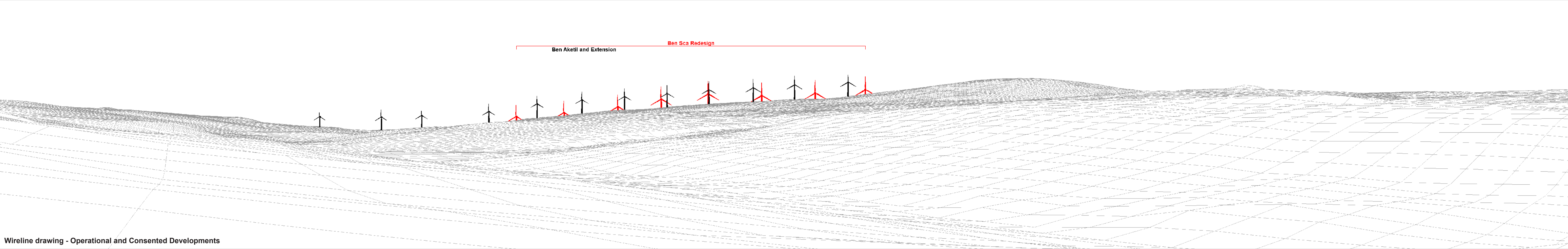
BEN SCA REDESIGN WIND FARM - SEI

LANDSCAPE AND VISUAL IMPACT

VIEWPOINT LOCATION PLAN

VP5 A863, JUNCTION WITH ROAD TO FEORLIG

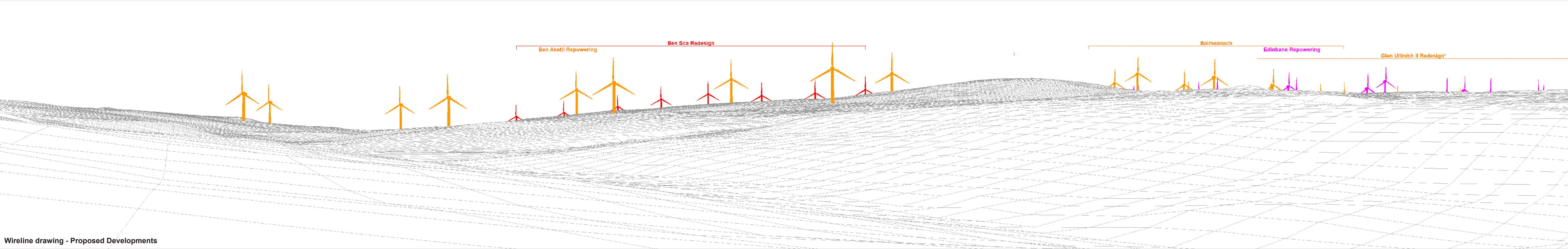
Scale AS SHOWN Date APRIL 2025





Baseline photograph

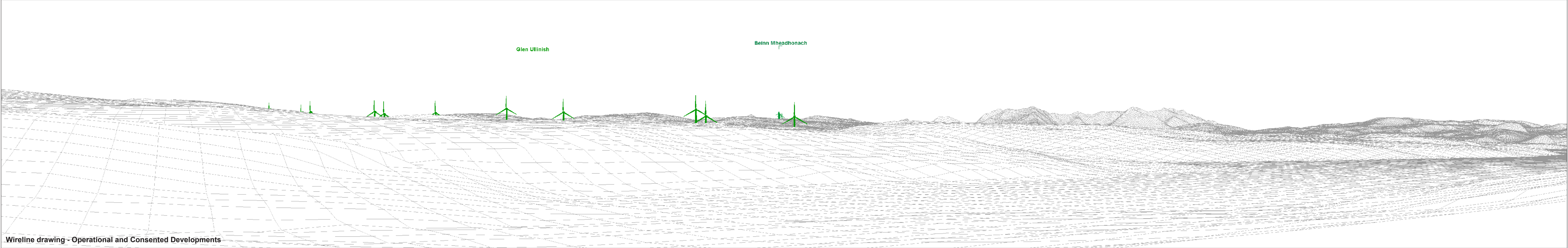
This image provides landscape and visual context only





Baseline photograph

This image provides landscape and visual context only



Wireline drawing - Operational and Consented Developments

OS reference: 129981 E 843932 N
Eye level: 29.5 mAOD
Direction of view: 125°
Nearest turbine: 5.18 km

Horizontal field of view: 90° (cylindrical projection)
Principal distance: 522 mm
Paper size: 841 x 297 mm (half A1)
Correct printed image size: 820 x 130 mm

Camera: Nikon Z 6II
Lens: 50mm f/1.4f
Camera height: 1.5 m
Date and time: 03/10/2019 09:57


Legend

	Ben Sca		Operational Wind Farm		Consented Wind Farm		In Planning Wind Farm		Scoping Wind Farm
---------------------------------------------------------------------------------------	---------	---------------------------------------------------------------------------------------	-----------------------	---------------------------------------------------------------------------------------	---------------------	---------------------------------------------------------------------------------------	-----------------------	---------------------------------------------------------------------------------------	-------------------




Baseline photograph

This image provides landscape and visual context only



Wireline drawing - Proposed Developments





Photomontage: Proposed Development

View flat at a comfortable arm's length

