

LEGEND

- Application Boundary
- Proposed Turbine Location
- Viewpoint
- Special Landscape Area (SLA)
- Gardens And Designed Landscapes (GDL)

Cumulative Wind Turbine Status

- Consented
- Operational
- Application
- Scoping

View Arcs used for Viewpoint Visualisations

- Panorama / Cumulative Wireline (90°)
- Photomontage / Wireline (53.5°)

*Glen Ullinish II Redesign expected to be submitted to ECU Spring 2025. Final design layouts presented as a result of liaison with the developers.

BEN SCA WIND FARM LTD

SLR

BEN SCA REDESIGN WIND FARM - SEI

LANDSCAPE AND VISUAL IMPACT

VIEWPOINT LOCATION PLAN


VP4 TOTAIG

Scale


AS SHOWN

Date

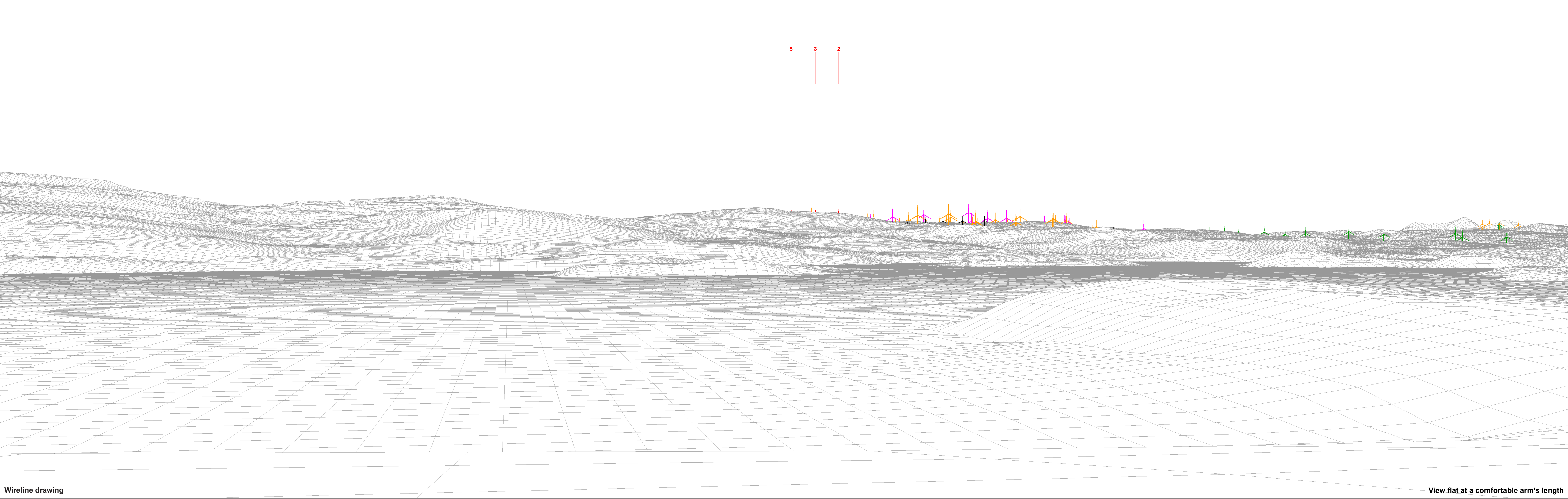
APRIL 2025



Wireline drawing - Operational and Consented Developments



Wireline drawing - Proposed Developments



Wireline drawing

View flat at a comfortable arm's length

