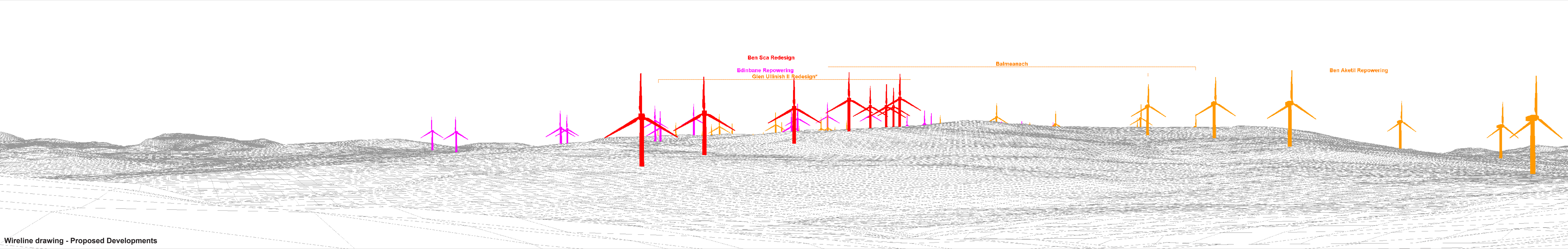




Baseline photograph

This image provides landscape and visual context only




Wireline drawing - Proposed Developments



Baseline photograph

This image provides landscape and visual context only



Wireline drawing - Operational and Consented Developments

OS reference: 130595 E 850452 N
Eye level: 126.5 mAOD
Direction of view: 215°
Nearest turbine: 1.63 km

Horizontal field of view: 90° (cylindrical projection)
Principal distance: 522 mm
Paper size: 841 x 297 mm (half A1)
Correct printed image size: 820 x 130 mm


Camera: Nikon Z 6II
Lens: 50mm f/1.4f
Camera height: 1.5 m
Date and time: 23/08/2021 14:53





Baseline photograph

This image provides landscape and visual context only

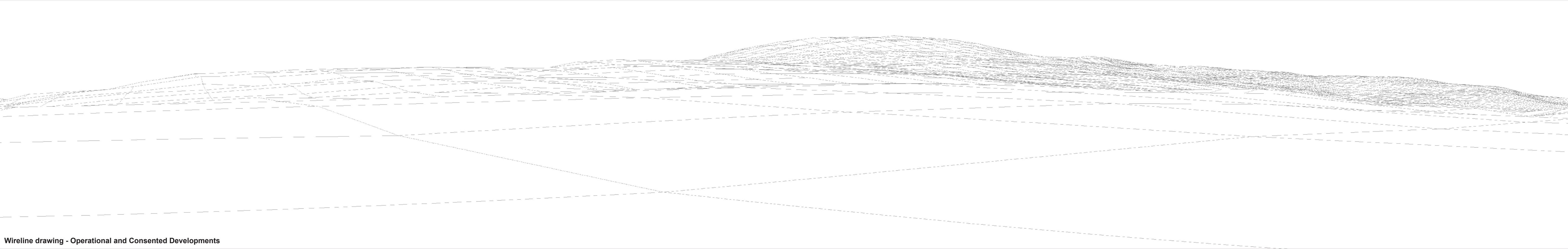


Wireline drawing - Proposed Developments



Baseline photograph

This image provides landscape and visual context only

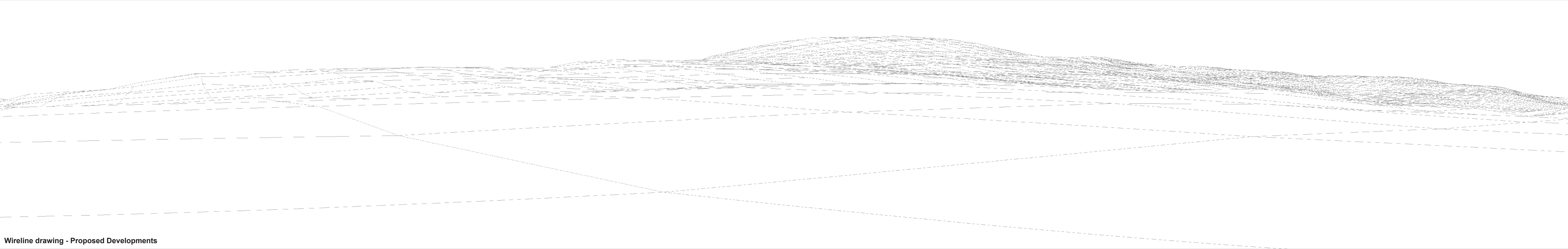


Wireline drawing - Operational and Consented Developments



Baseline photograph

This image provides landscape and visual context only




Wireline drawing - Proposed Developments



Baseline photograph

This image provides landscape and visual context only




Wireline drawing - Operational and Consented Developments




Baseline photograph

This image provides landscape and visual context only



Wireline drawing - Proposed Developments



Wireline drawing

View flat at a comfortable arm's length



Photomontage: Proposed Development

View flat at a comfortable arm's length

