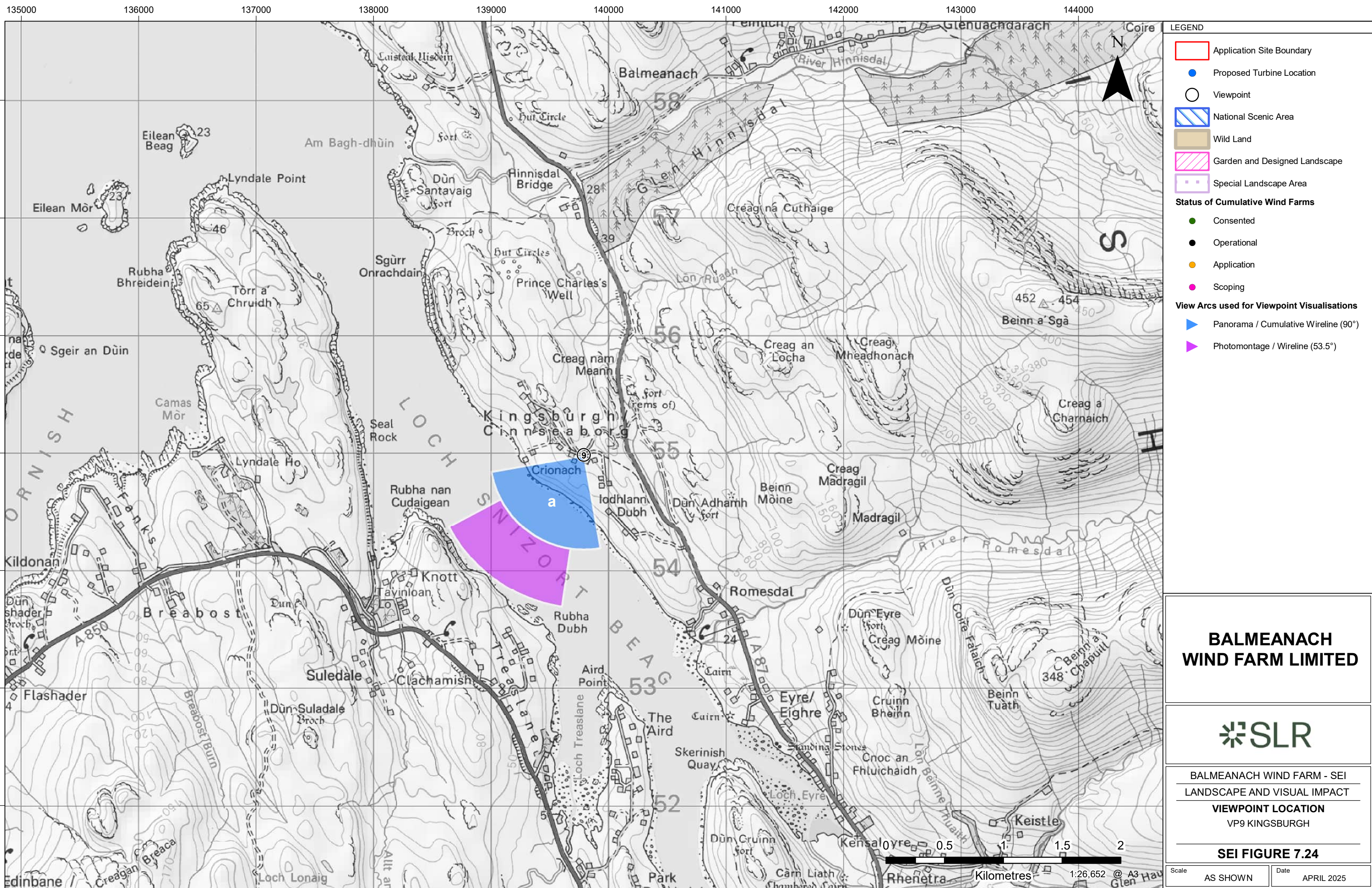


11223.00001.0401.0 VP Location Plan NS



- LEGEND**
- Application Site Boundary
 - Proposed Turbine Location
 - Viewpoint
 - National Scenic Area
 - Wild Land
 - Garden and Designed Landscape
 - Special Landscape Area

- Status of Cumulative Wind Farms**
- Consented
 - Operational
 - Application
 - Scoping

- View Arcs used for Viewpoint Visualisations**
- Panorama / Cumulative Wireline (90°)
 - Photomontage / Wireline (53.5°)

BALMEANACH WIND FARM LIMITED





BALMEANACH WIND FARM - SEI
LANDSCAPE AND VISUAL IMPACT

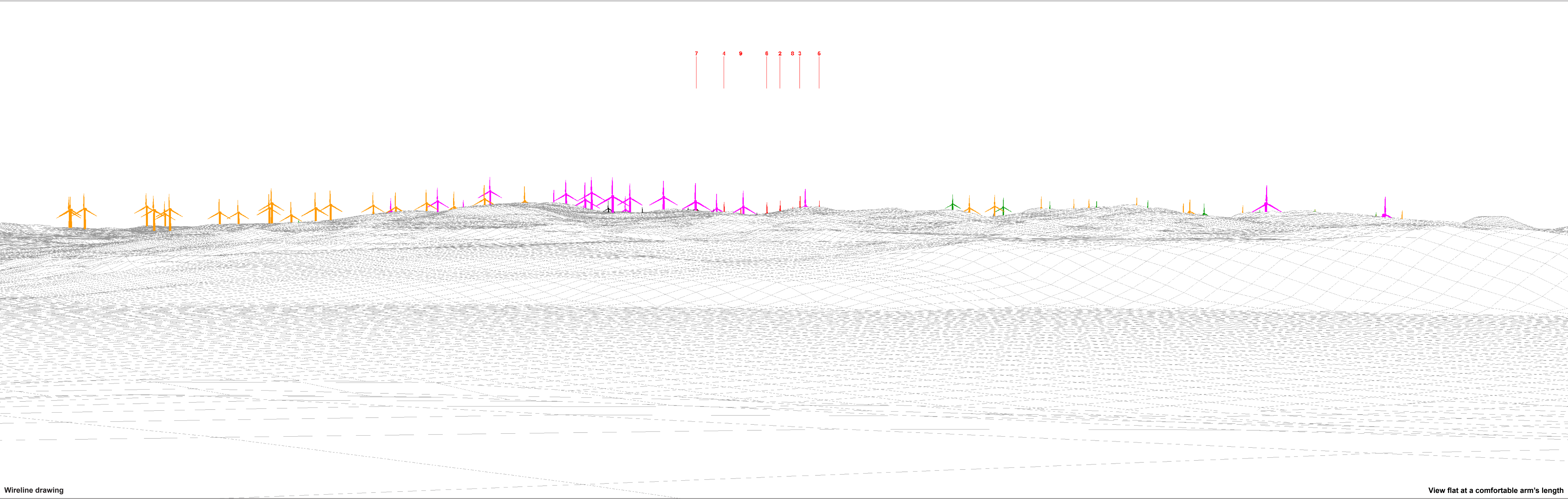
VIEWPOINT LOCATION
VP9 KINGSBURGH

SEI FIGURE 7.24

Scale AS SHOWN Date APRIL 2025







Wireline drawing

View flat at a comfortable arm's length

OS reference:

139928 E 855202 N

Eye level:

64.8 mAOD

Direction of view:

215°

Nearest turbine:

9.20 km

Horizontal field of view:

53.5° (planar projection)

Principal distance:

812.5 mm

Paper size:

841 x 297 mm (half A1)

Correct printed image size:

820 x 260 mm

Camera:

Nikon Z 6II

Lens:

50mm f/1.4f

Camera height:

1.5 m

Date and time:

03/08/2021 09:31

Legend

Balmeanach

Operational Wind Farm

Consented Wind Farm

In Planning Wind Farm

Scoping Wind Farm

*Glen Ullinish II Redesign
expected to be submitted to
ECU Spring 2025



OS reference:	139928 E 855202 N	Horizontal field of view:	53.5° (planar projection)	Camera:	Nikon Z 6II
Eye level:	64.8 mAOD	Principal distance:	812.5 mm	Lens:	50mm f/1.4f
Direction of view:	215°	Paper size:	841 x 297 mm (half A1)	Camera height:	1.5 m
Nearest turbine:	9.20 km	Correct printed image size:	820 x 260 mm	Date and time:	03/08/2021 09:31

