

LEGEND

- Application Site Boundary
- Proposed Turbine Location
- Viewpoint
- National Scenic Area
- Wild Land
- Garden and Designed Landscape
- Special Landscape Area

Status of Cumulative Wind Farms

- Consented
- Operational
- Application
- Scoping

View Arcs used for Viewpoint Visualisations

- Panorama / Cumulative Wireline (90°)
- Photomontage / Wireline (53.5°)

BALMEANACH WIND FARM LIMITED

SLR

BALMEANACH WIND FARM - SEI
LANDSCAPE AND VISUAL IMPACT
VIEWPOINT LOCATION
VP7 MINOR ROAD TO GRESHORNISH

SEI FIGURE 7.22

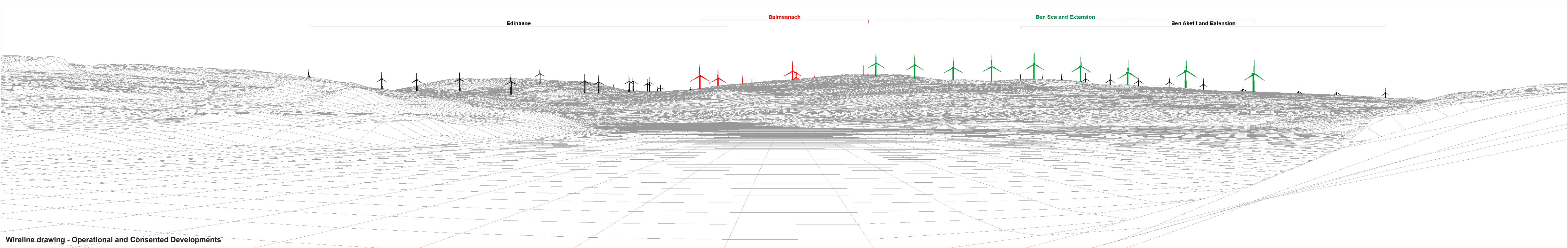
Scale AS SHOWN Date APRIL 2025



Baseline photograph

Extent of 53.5° planar panorama

This image provides landscape and visual context only



Wireline drawing - Operational and Consented Developments

OS reference: 134012 E 853583 N
Eye level: 17.3 mAOD
Direction of view: 180°
Nearest turbine: 6.17 km

Horizontal field of view: 90° (cylindrical projection)
Principal distance: 522 mm
Paper size: 841 x 297 mm (half A1)
Correct printed image size: 820 x 130 mm

Camera: Nikon Z 6II
Lens: 50mm f/1.4f
Camera height: 1.5 m
Date and time: 23/08/2021 08:38

Legend

-  Balmeanach
-  Operational Wind Farm
-  Consented Wind Farm
-  In Planning Wind Farm
-  Scoping Wind Farm

*Glen Ullinish II Redesign expected to be submitted to ECU Spring 2025


Figure 7.22a
Viewpoint 7: Minor road to Greshornish
Balmeanach Wind Farm SEI
© Crown copyright. All rights reserved (2023). Licence number 0100031673



Baseline photograph

Extent of 53.5° planar panorama

This image provides landscape and visual context only



Wireline drawing - Proposed Developments

OS reference: 134012 E 853583 N
Eye level: 17.3 mAOD
Direction of view: 180°
Nearest turbine: 6.17 km

Horizontal field of view: 90° (cylindrical projection)
Principal distance: 522 mm
Paper size: 841 x 297 mm (half A1)
Correct printed image size: 820 x 130 mm

Camera: Nikon Z 6II
Lens: 50mm f/1.4f
Camera height: 1.5 m
Date and time: 23/08/2021 08:38

Legend

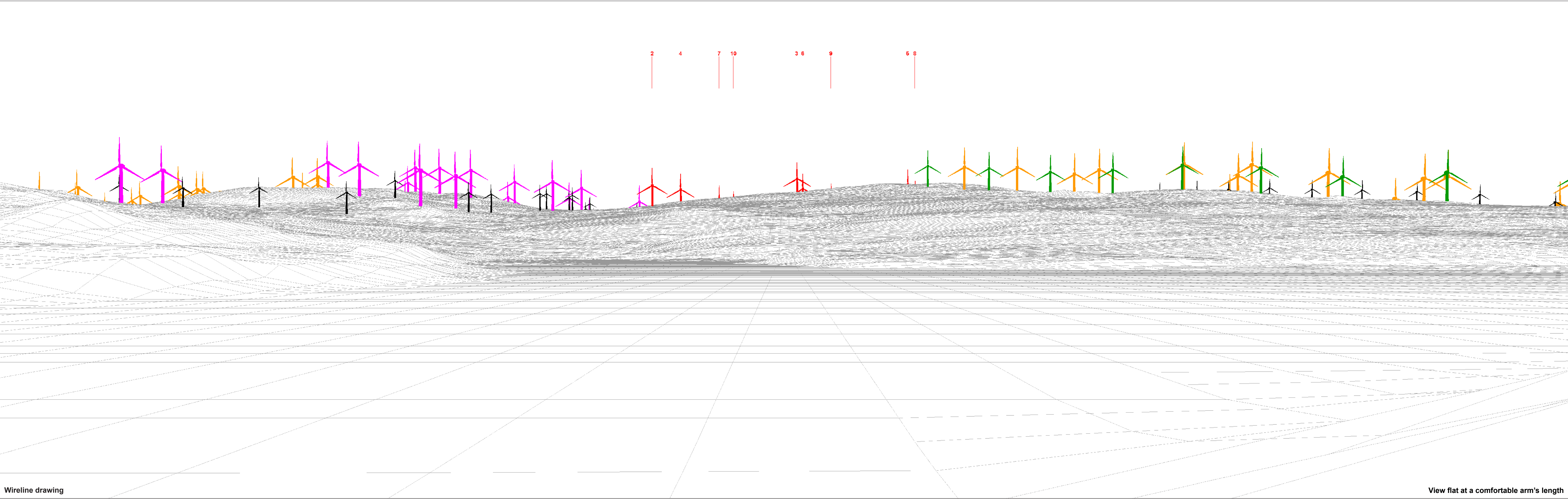
	Balmeanach		Operational Wind Farm		Consented Wind Farm		In Planning Wind Farm		Scoping Wind Farm
---	------------	---	-----------------------	---	---------------------	---	-----------------------	---	-------------------

*Glen Ullinish II Redesign expected to be submitted to ECU Spring 2025

Figure 7.22a
Viewpoint 7: Minor road to Greshornish
Balmeanach Wind Farm SEI
© Crown copyright. All rights reserved (2023). Licence number 0100031673







Wireline drawing

View flat at a comfortable arm's length

OS reference:

134012 E 853583 N

Eye level:

17.3 mAOD

Direction of view:

180°

Nearest turbine:

6.17 km

Horizontal field of view:

53.5° (planar projection)

Principal distance:

812.5 mm

Paper size:

841 x 297 mm (half A1)

Correct printed image size:

820 x 260 mm

Camera:

Nikon Z 6II

Lens:

50mm f/1.4f


Camera height:


1.5 m


Date and time:


23/08/2021 08:38

Legend

 Balmeanach

 Operational Wind Farm

 Consented Wind Farm

 In Planning Wind Farm

 Scoping Wind Farm

*Glen Ullinish II Redesign
expected to be submitted to
ECU Spring 2025



Photomontage: Proposed Development

View flat at a comfortable arm's length

OS reference:	134012 E 853583 N	Horizontal field of view:	53.5° (planar projection)	Camera:	Nikon Z 6II
Eye level:	17.3 mAOD	Principal distance:	812.5 mm	Lens:	50mm f/1.4f
Direction of view:	180°	Paper size:	841 x 297 mm (half A1)	Camera height:	1.5 m
Nearest turbine:	6.17 km	Correct printed image size:	820 x 260 mm	Date and time:	23/08/2021 08:38

Figure 7.22d
Viewpoint 7: Minor road to Greshornish
Balmeanach Wind Farm SEI
© Crown copyright. All rights reserved (2023). Licence number 0100031673

