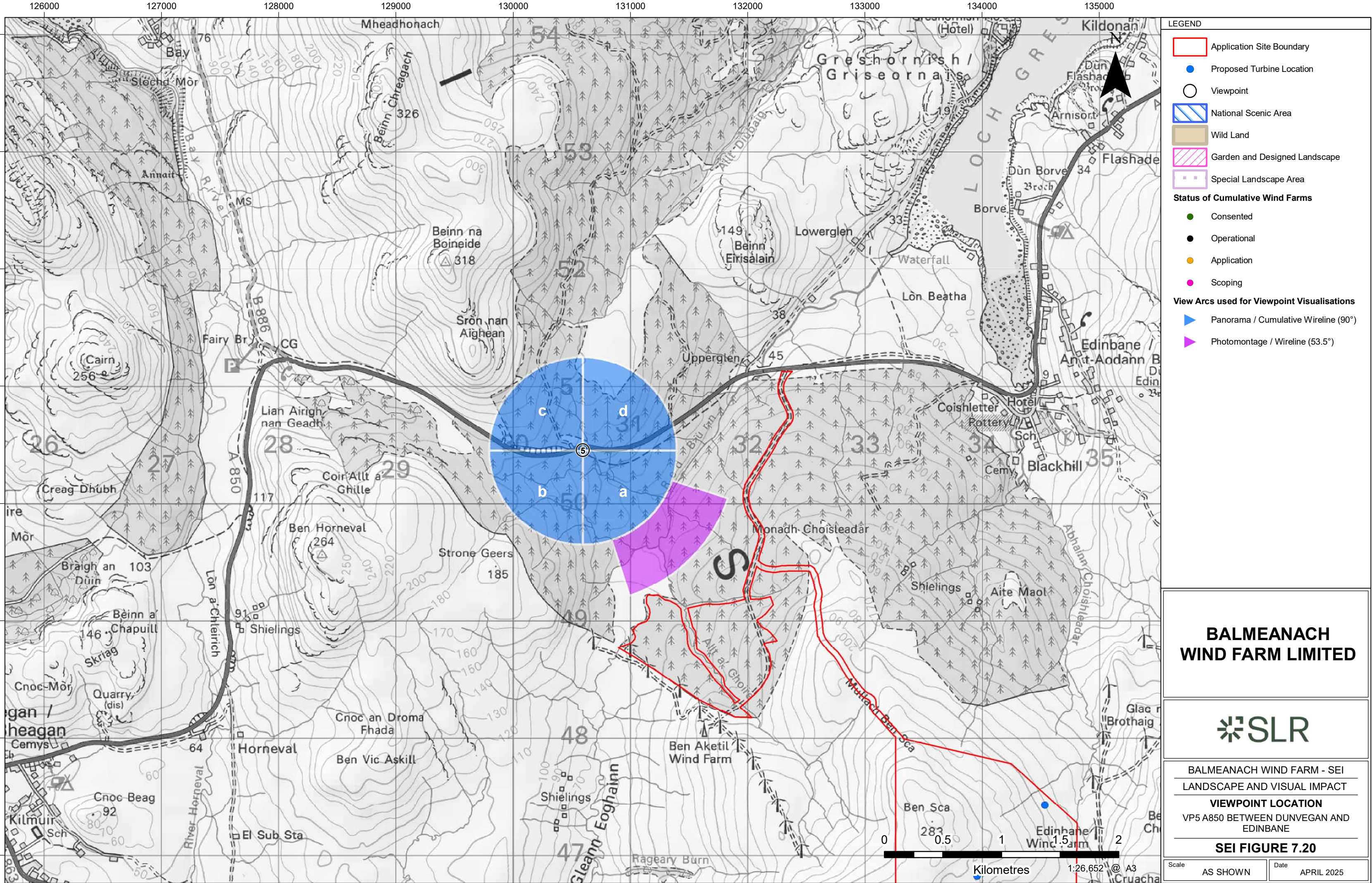


11223.00001.0401.0 VP Location Plan NS



LEGEND

- Application Site Boundary
- Proposed Turbine Location
- Viewpoint
- National Scenic Area
- Wild Land
- Garden and Designed Landscape
- Special Landscape Area

Status of Cumulative Wind Farms

- Consented
- Operational
- Application
- Scoping

View Arcs used for Viewpoint Visualisations

- Panorama / Cumulative Wireline (90°)
- Photomontage / Wireline (53.5°)

BALMEANACH WIND FARM LIMITED

SLR

BALMEANACH WIND FARM - SEI
LANDSCAPE AND VISUAL IMPACT

VIEWPOINT LOCATION
VP5 A850 BETWEEN DUNVEGAN AND EDINBANE

SEI FIGURE 7.20


Scale AS SHOWN Date APRIL 2025



Baseline photograph

Extent of 53.5° planar panorama

This image provides landscape and visual context only




Wireline drawing - Operational and Consented Developments



Baseline photograph

This image provides landscape and visual context only




Wireline drawing - Proposed Developments



Baseline photograph

Extent of 53.5° planar panorama

This image provides landscape and visual context only




Wireline drawing - Operational and Consented Developments



Baseline photograph

This image provides landscape and visual context only







Baseline photograph

Extent of 53.5° planar panorama

This image provides landscape and visual context only



Wireline drawing - Operational and Consented Developments






Baseline photograph

Extent of 53.5° planar panorama

This image provides landscape and visual context only




Wireline drawing - Operational and Consented Developments



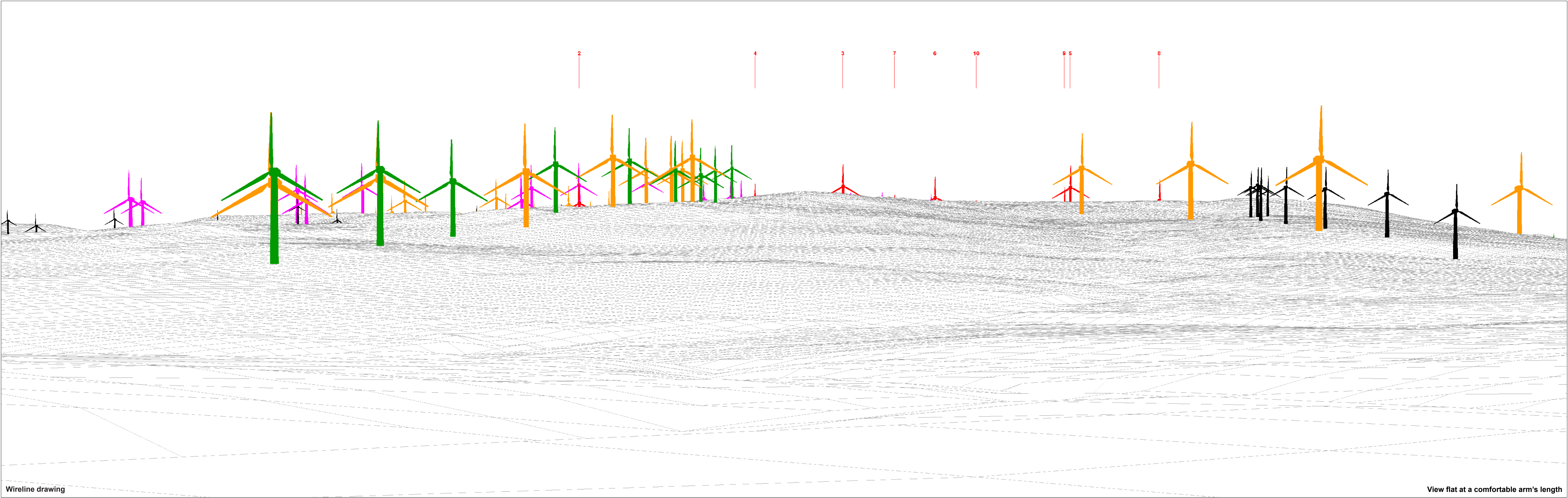
Baseline photograph

Extent of 53.5° planar panorama

This image provides landscape and visual context only



Wireline drawing - Proposed Developments



Wireline drawing






View flat at a comfortable arm's length

OS reference: 130595 E 850452 N
Eye level: 123.1 mAOD
Direction of view: 135°
Nearest turbine: 4.94 km

Horizontal field of view: 53.5° (planar projection)
Principal distance: 812.5 mm
Paper size: 841 x 297 mm (half A1)
Correct printed image size: 820 x 260 mm

Camera: Nikon Z 6II
Lens: 50mm f/1.4f
Camera height: 1.5 m
Date and time: 23/08/2021 14:53

Legend

	Balmeanach		Operational Wind Farm		Consented Wind Farm		In Planning Wind Farm		Scoping Wind Farm
---	------------	---	-----------------------	---	---------------------	---	-----------------------	---	-------------------

*Glen Ullinish II Redesign
expected to be submitted to
ECU Spring 2025



Photomontage: Proposed Development

View flat at a comfortable arm's length

OS reference:	130595 E 850452 N	Horizontal field of view:	53.5° (planar projection)	Camera:	Nikon Z 6II
Eye level:	123.1 mAOD	Principal distance:	812.5 mm	Lens:	50mm f/1.4f
Direction of view:	135°	Paper size:	841 x 297 mm (half A1)	Camera height:	1.5 m
Nearest turbine:	4.94 km	Correct printed image size:	820 x 260 mm	Date and time:	23/08/2021 14:53

Figure 7.20f
Viewpoint 5: A850 between Dunvegan and Edinbane
Balmeanach Wind Farm SEI
© Crown copyright. All rights reserved (2023). Licence number 0100031673

