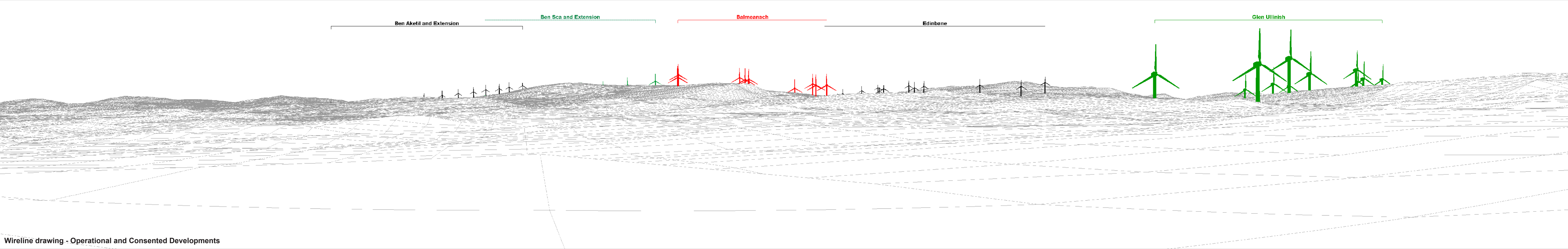




Baseline photograph

Extent of 53.5° planar panorama

This image provides landscape and visual context only




Wireline drawing - Operational and Consented Developments



Baseline photograph

Extent of 53.5° planar panorama

This image provides landscape and visual context only




Wireline drawing - Proposed Developments



Baseline photograph

Extent of 53.5° planar panorama

This image provides landscape and visual context only






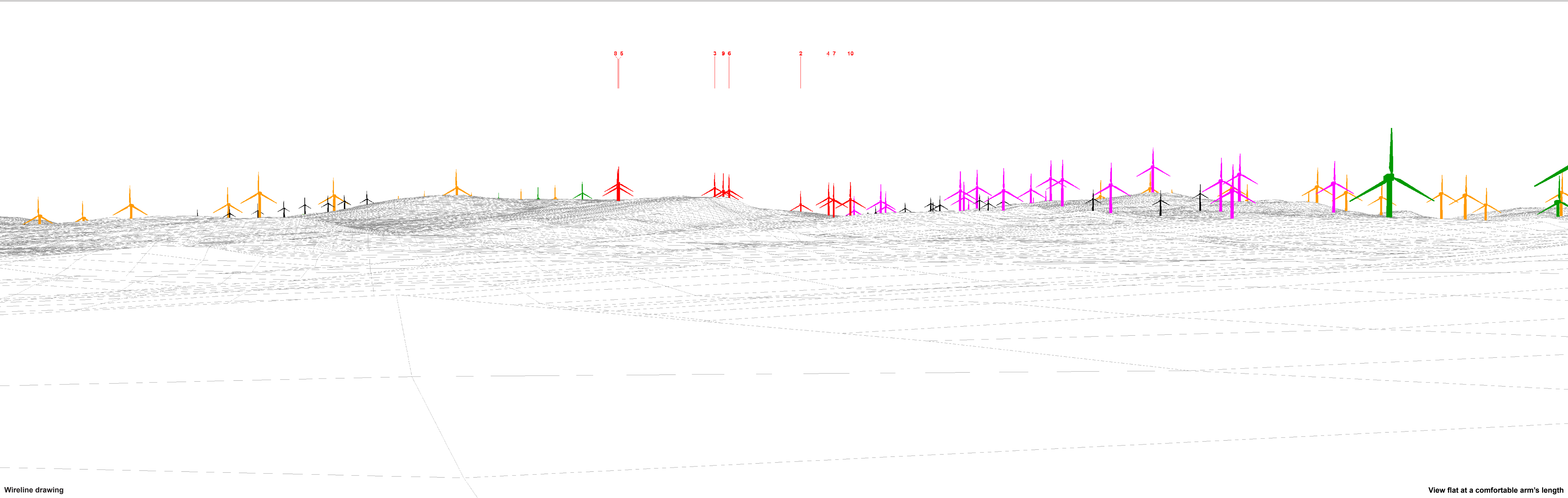
Baseline photograph

This image provides landscape and visual context only

Glen Ullinish II Redesign* Beinn Mheadhonach Redesign



Wireline drawing - Proposed Developments



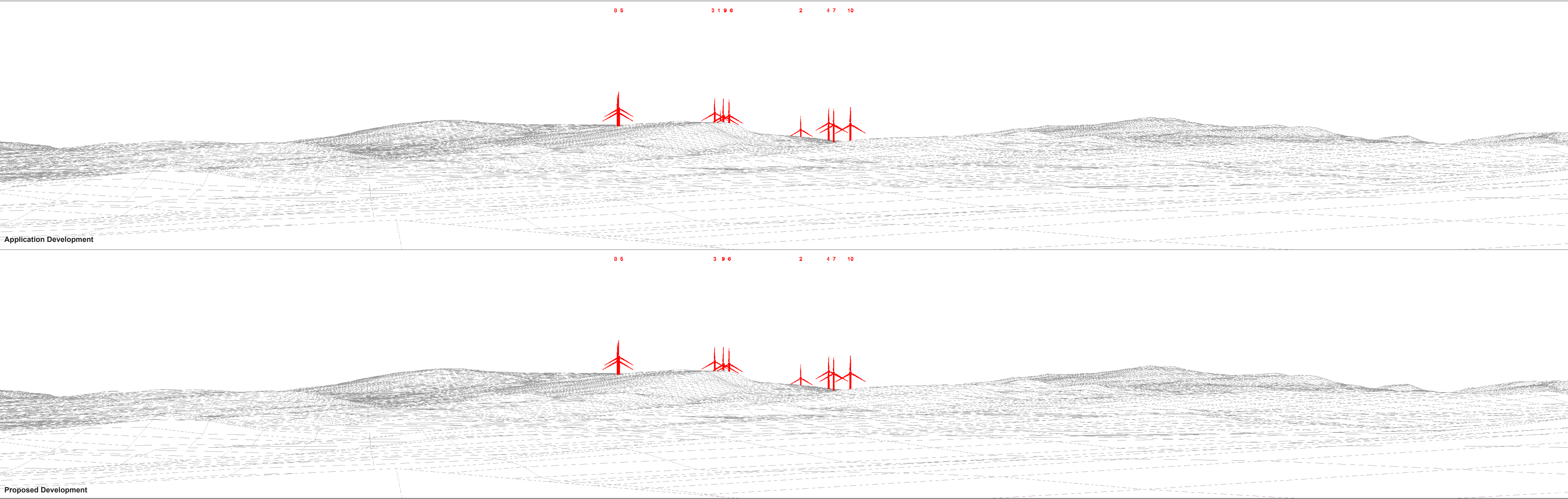


Photomontage: Proposed Development

View flat at a comfortable arm's length

OS reference:	132419 E 839863 N	Horizontal field of view:	53.5° (planar projection)	Camera:	Nikon Z 6II
Eye level:	46.8 mAOD	Principal distance:	812.5 mm	Lens:	50mm f/1.4f
Direction of view:	15°	Paper size:	841 x 297 mm (half A1)	Camera height:	1.5 m
Nearest turbine:	6.13 km	Correct printed image size:	820 x 260 mm	Date and time:	02/10/2019 14:03





Figure 7.18d
Viewpoint 3: A863 road near Gearymore
Balmeanach Wind Farm SEI
© Crown copyright. All rights reserved (2023). Licence number 0100031673



OS reference: 132419 E 839863 N
Eye level: 46.8 mAOD
Direction of view: 15°
Nearest turbine: 6.13 km

Horizontal field of view: 53.5° (planar projection)
Principal distance: 812.5 mm
Paper size: 841 x 297 mm (half A1)
Correct printed image size: 820 x 260 mm

Legend

	Balmeanach		Operational Wind Farm		Consented Wind Farm		In Planning Wind Farm		Scoping Wind Farm
---	------------	---	-----------------------	---	---------------------	---	-----------------------	---	-------------------

*Glen Ullinish II Redesign
expected to be submitted to
ECU Spring 2025