

- LEGEND**
- Application Site Boundary
 - Proposed Turbine Location
 - Viewpoint
 - National Scenic Area
 - Wild Land
 - Garden and Designed Landscape
 - Special Landscape Area

- Status of Cumulative Wind Farms**
- Consented
 - Operational
 - Application
 - Scoping

- View Arcs used for Viewpoint Visualisations**
- Panorama / Cumulative Wireline (90°)
 - Photomontage / Wireline (53.5°)

BALMEANACH WIND FARM LIMITED




BALMEANACH WIND FARM - SEI
LANDSCAPE AND VISUAL IMPACT

VIEWPOINT LOCATION
VP1 A863, JUNCTION WITH ROAD TO
FEORLIG

SEI FIGURE 7.16

Scale AS SHOWN Date APRIL 2025



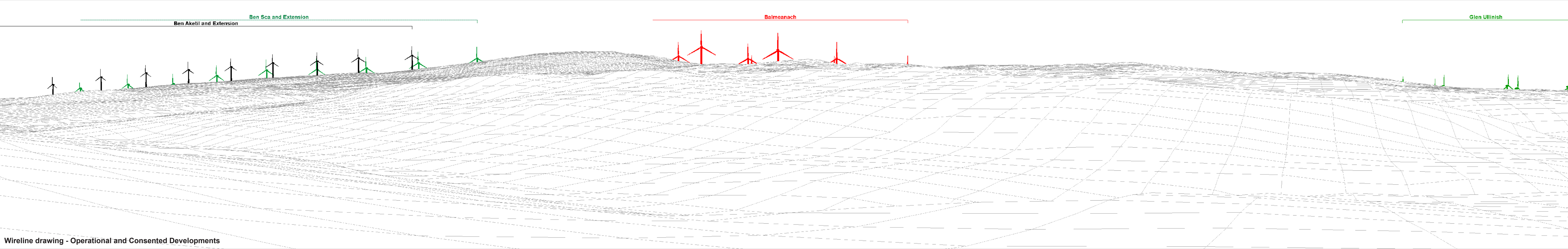




Baseline photograph

Extent of 53.5° planar panorama

This image provides landscape and visual context only



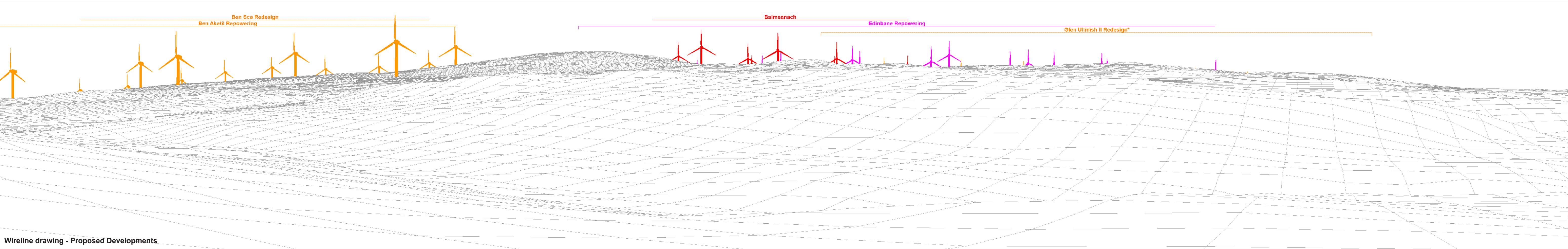
Wireline drawing - Operational and Consented Developments



Baseline photograph

Extent of 53.5° planar panorama

This image provides landscape and visual context only




Wireline drawing - Proposed Developments




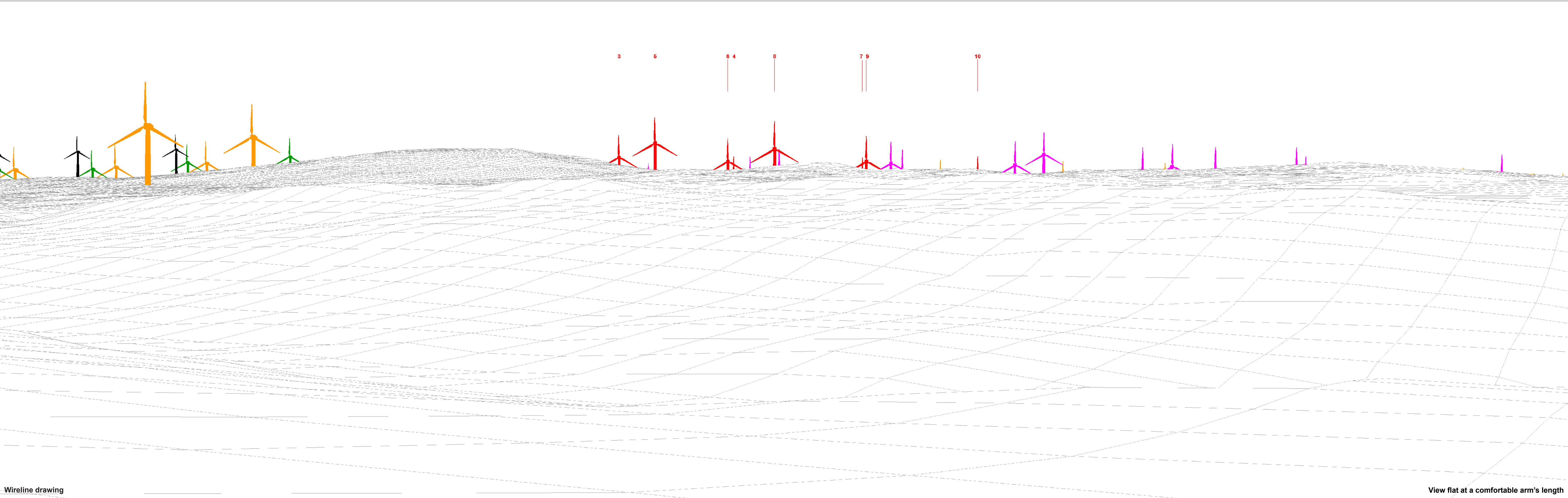
Baseline photograph

This image provides landscape and visual context only



Wireline drawing - Operational and Consented Developments





Wireline drawing





View flat at a comfortable arm's length

OS reference: 129981 E 843932 N
Eye level: 25.3 mAOD
Direction of view: 60°
Nearest turbine: 3.92 km

Horizontal field of view: 53.5° (planar projection)
Principal distance: 812.5 mm
Paper size: 841 x 297 mm (half A1)
Correct printed image size: 820 x 260 mm

Camera: Nikon Z 6II
Lens: 50mm f/1.4f
Camera height: 1.5 m
Date and time: 01/10/2019 10:29

Legend

	Balmeanach		Operational Wind Farm		Consented Wind Farm		In Planning Wind Farm		Scoping Wind Farm
---	------------	---	-----------------------	---	---------------------	---	-----------------------	---	-------------------

*Glen Ullinish II Redesign expected to be submitted to ECU Spring 2025



Photomontage: Proposed Development

View flat at a comfortable arm's length

OS reference:	129981 E 843932 N	Horizontal field of view:	53.5° (planar projection)	Camera:	Nikon Z 6II	Figure 7.16e Viewpoint 1: A863, Junction with road to Feorlig Balmeanach Wind Farm SEI <small>© Crown copyright. All rights reserved (2023). Licence number 0100031673</small>
Eye level:	25.3 mAOD	Principal distance:	812.5 mm	Lens:	50mm f/1.4f	
Direction of view:	60°	Paper size:	841 x 297 mm (half A1)	Camera height:	1.5 m	
Nearest turbine:	3.92 km	Correct printed image size:	820 x 260 mm	Date and time:	01/10/2019 10:29	

