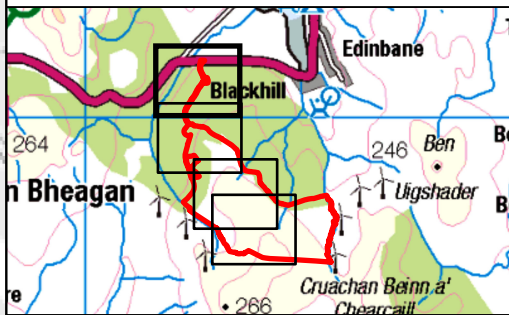


LEGEND

Application Boundary

Proposed Construction Compound

NVC Habitat Classification (2018/19 &amp; 2021)

H12H14M15M17M2M23M3U4U5Small Sedge MireRushy GrasslandTrackConiferous Woodland

BEN SCA  
WIND FARM LTD



BEN SCA REDESIGN  
WIND FARM - SEI

ECOLOGY

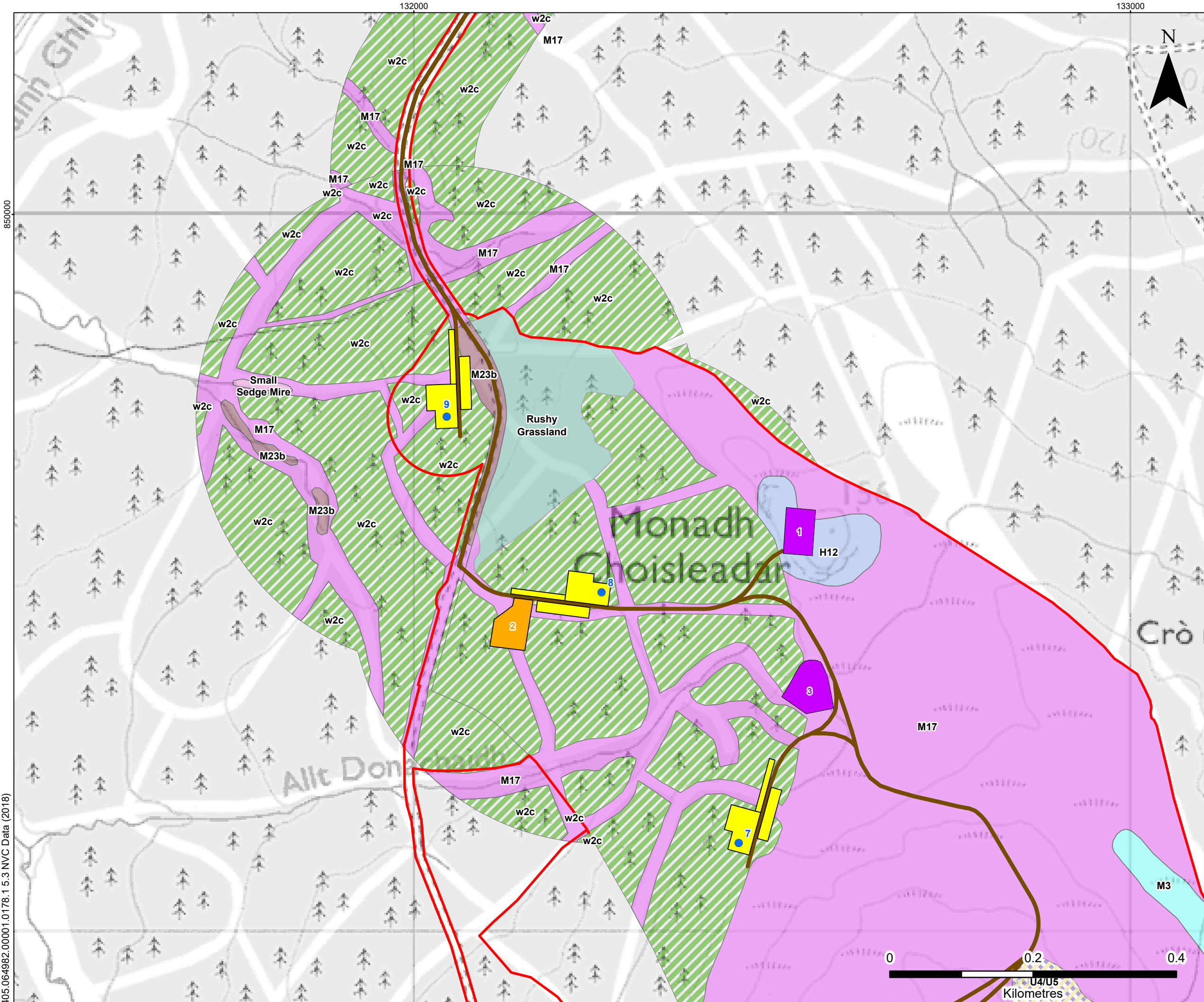
NVC DATA (2018)  
MAP 1

SEI FIGURE 5.3a

Scale 1:5,000 @ A3

Date APRIL 2025

405.064982.00001.0178.1 5.3 NVC Data (2018)

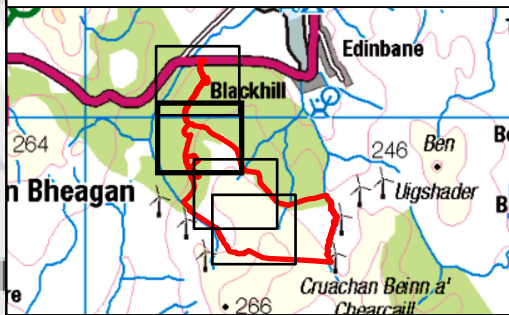


**LEGEND**

- Application Boundary
- Proposed Turbine Location
- Proposed Crane Hardstanding
- Proposed Construction Compound
- Proposed Borrow Pit
- Proposed Access Track

**NVC Habitat Classification (2018/19 & 2021)**

- H12
- H14
- M15
- M17
- M2
- M23
- M3
- U4
- U5
- Small Sedge Mire
- Rushy Grassland
- Track
- Coniferous Woodland



**BEN SCA  
WIND FARM LTD**

**SLR**

BEN SCA REDESIGN  
WIND FARM - SEI

ECOLOGY

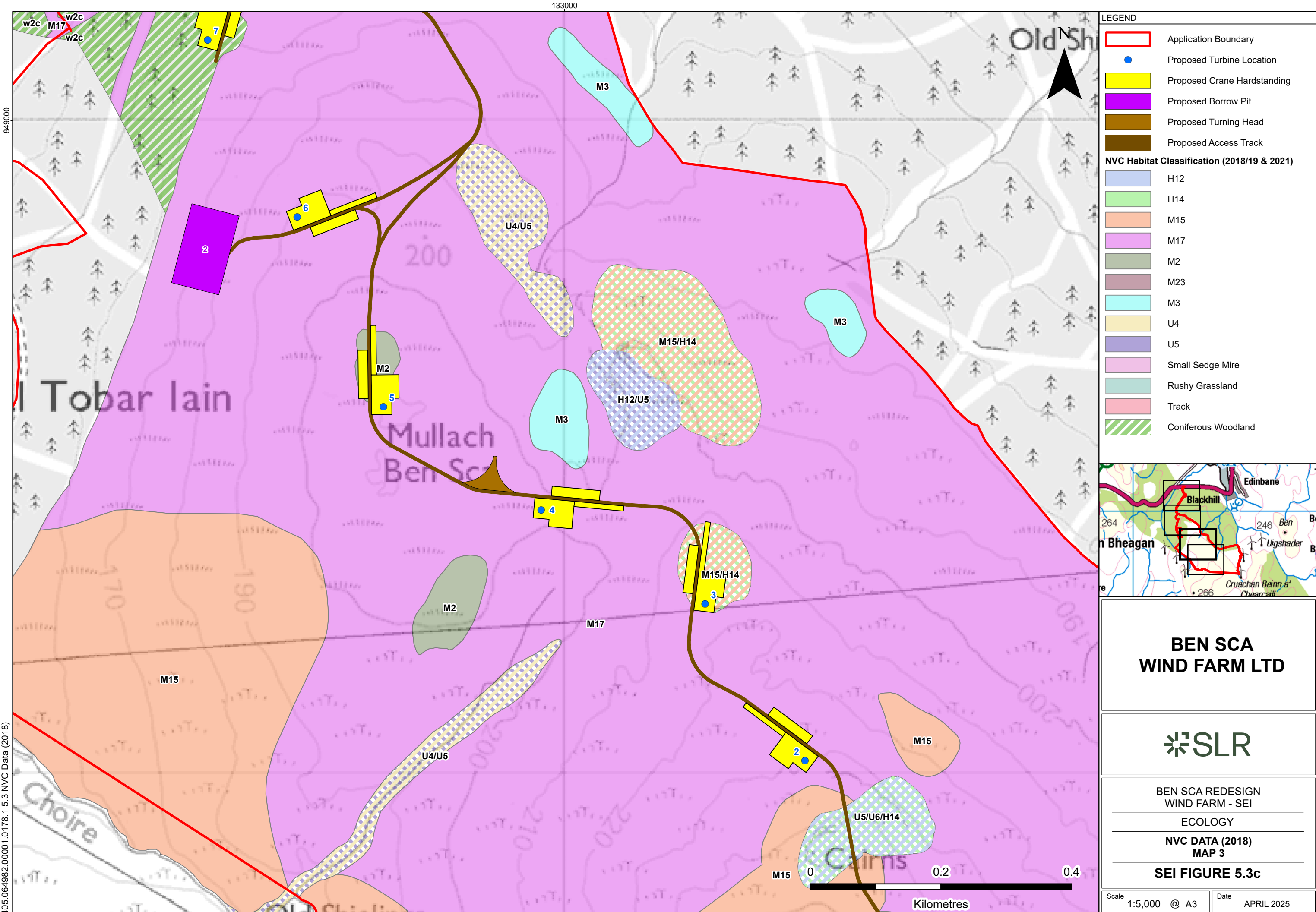
**NVC DATA (2018)  
MAP 2**

**SEI FIGURE 5.3b**

Scale 1:5,000 @ A3      Date APRIL 2025

405.064982.00001.0178.1 5.3 NVC Data (2018)



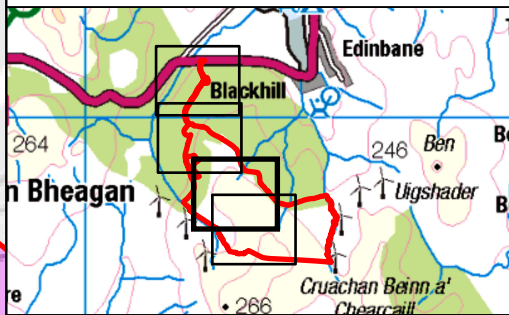


**LEGEND**

- Application Boundary
- Proposed Turbine Location
- Proposed Crane Hardstanding
- Proposed Borrow Pit
- Proposed Turning Head
- Proposed Access Track

**NVC Habitat Classification (2018/19 & 2021)**

- H12
- H14
- M15
- M17
- M2
- M23
- M3
- U4
- U5
- Small Sedge Mire
- Rushy Grassland
- Track
- Coniferous Woodland



**BEN SCA WIND FARM LTD**

**SLR**

BEN SCA REDESIGN WIND FARM - SEI

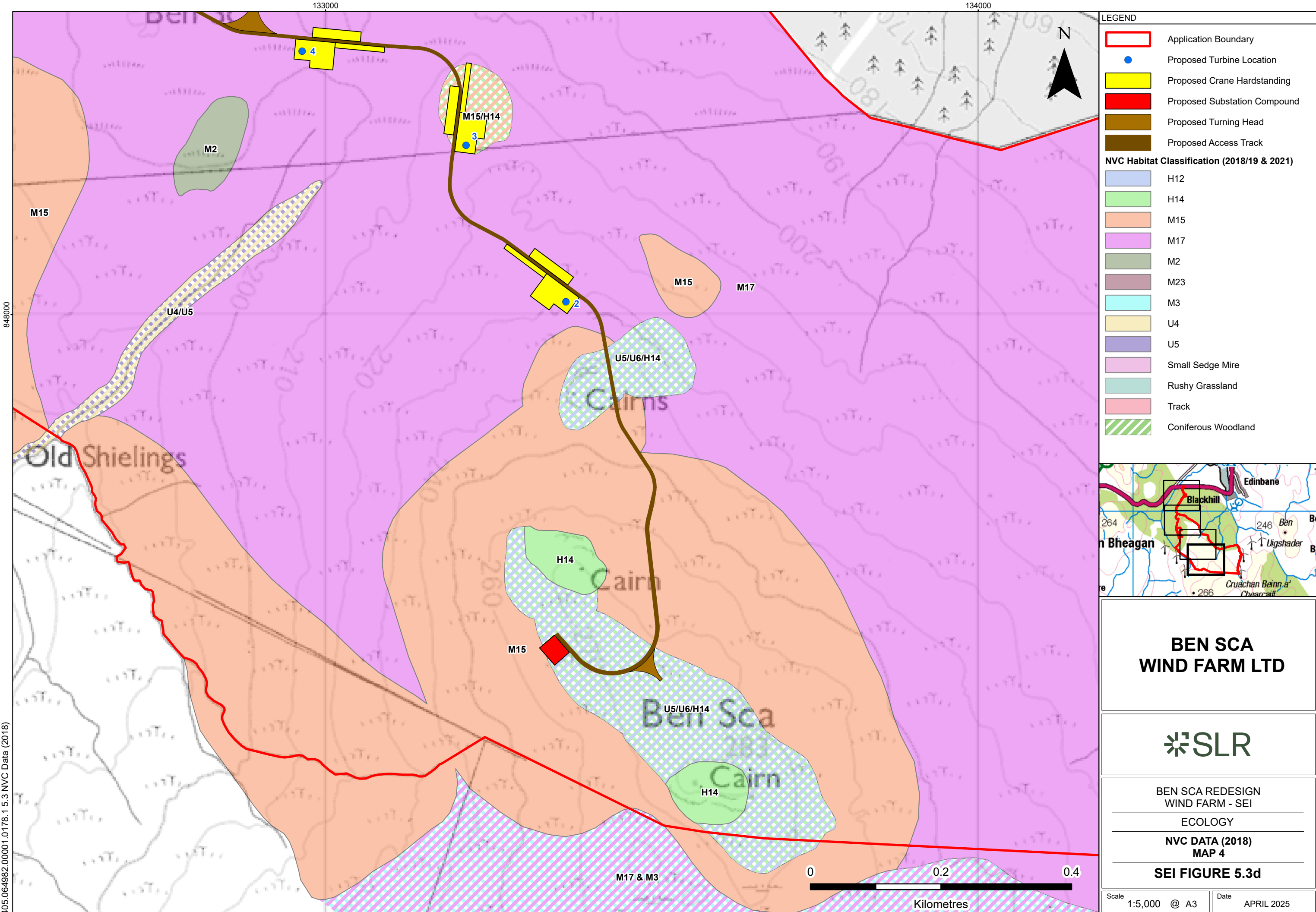
ECOLOGY

NVC DATA (2018) MAP 3

**SEI FIGURE 5.3c**

Scale 1:5,000 @ A3 Date APRIL 2025

405.064982.00001.0178.1 5.3 NVC Data (2018)



405.064982.00001.0178.1 5.3 NVC Data (2018)