

LEGEND

- Application Site Boundary
- Proposed Turbine Location
- Proposed Permanent Met Mast
- Proposed Crane Hardstanding
- Proposed Construction Compound
- Proposed Substation
- Proposed Turning Head
- Potential Borrow Pit
- Existing Access Track
- Proposed Link (Consented Ben Sca Track)

Proposed Track Alignment

- Proposed
- Proposed Option A
- Proposed Option B

National Vegetation Classification

H12	M19/U5
H12/U5	M23
H14	M25
M15	M4
M15-M17	M6
M15-M19	U4
M15/M1	U4/M25b
M15/M19	U4b
M15/U4	U5/M15
M17	U5/U6/H14
M17/M1	U6
M19	U20
M19/M1	

BALMEANACH WIND FARM LIMITED

SLR

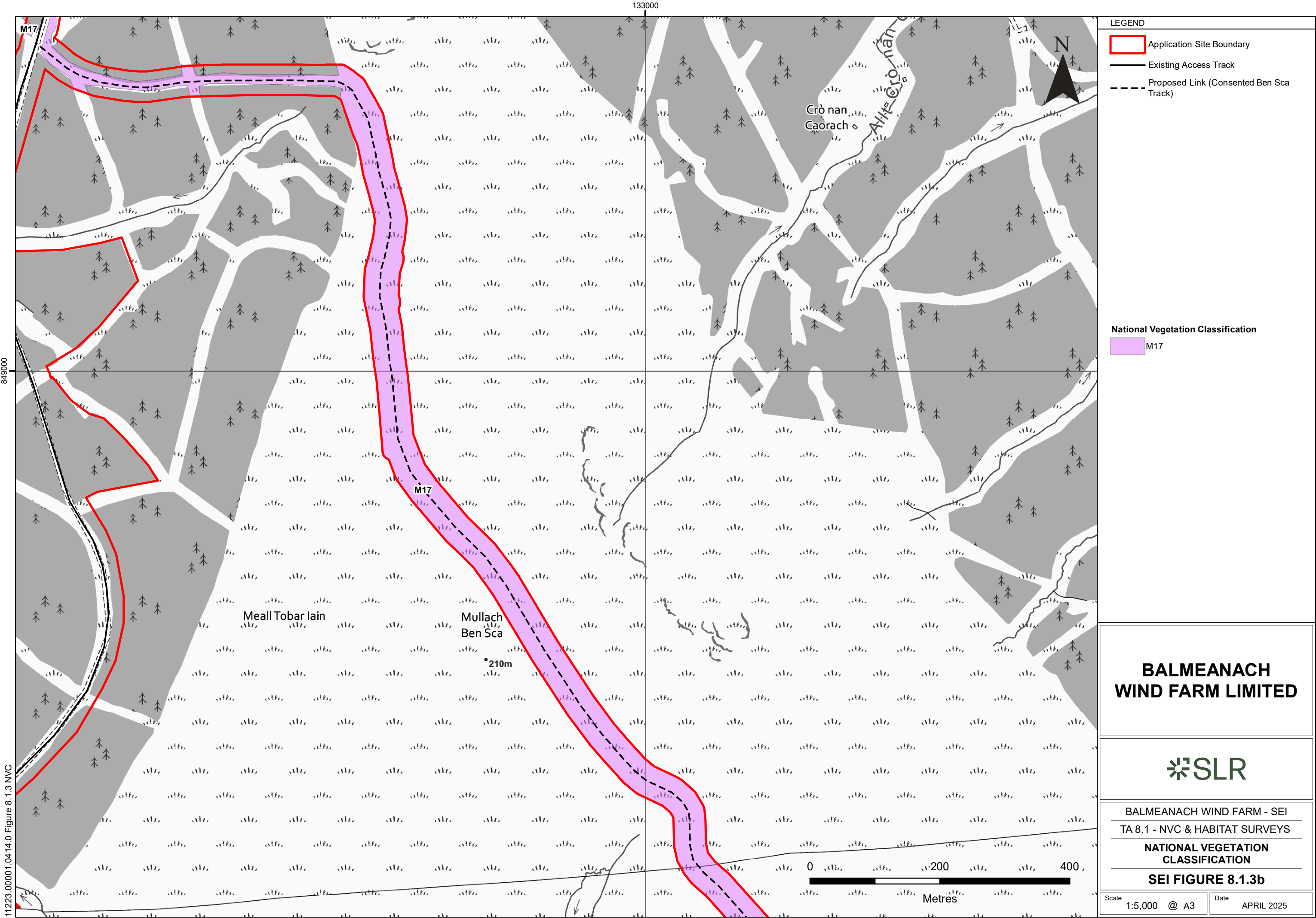
BALMEANACH WIND FARM - SEI
TA 8.1 - NVC & HABITAT SURVEYS

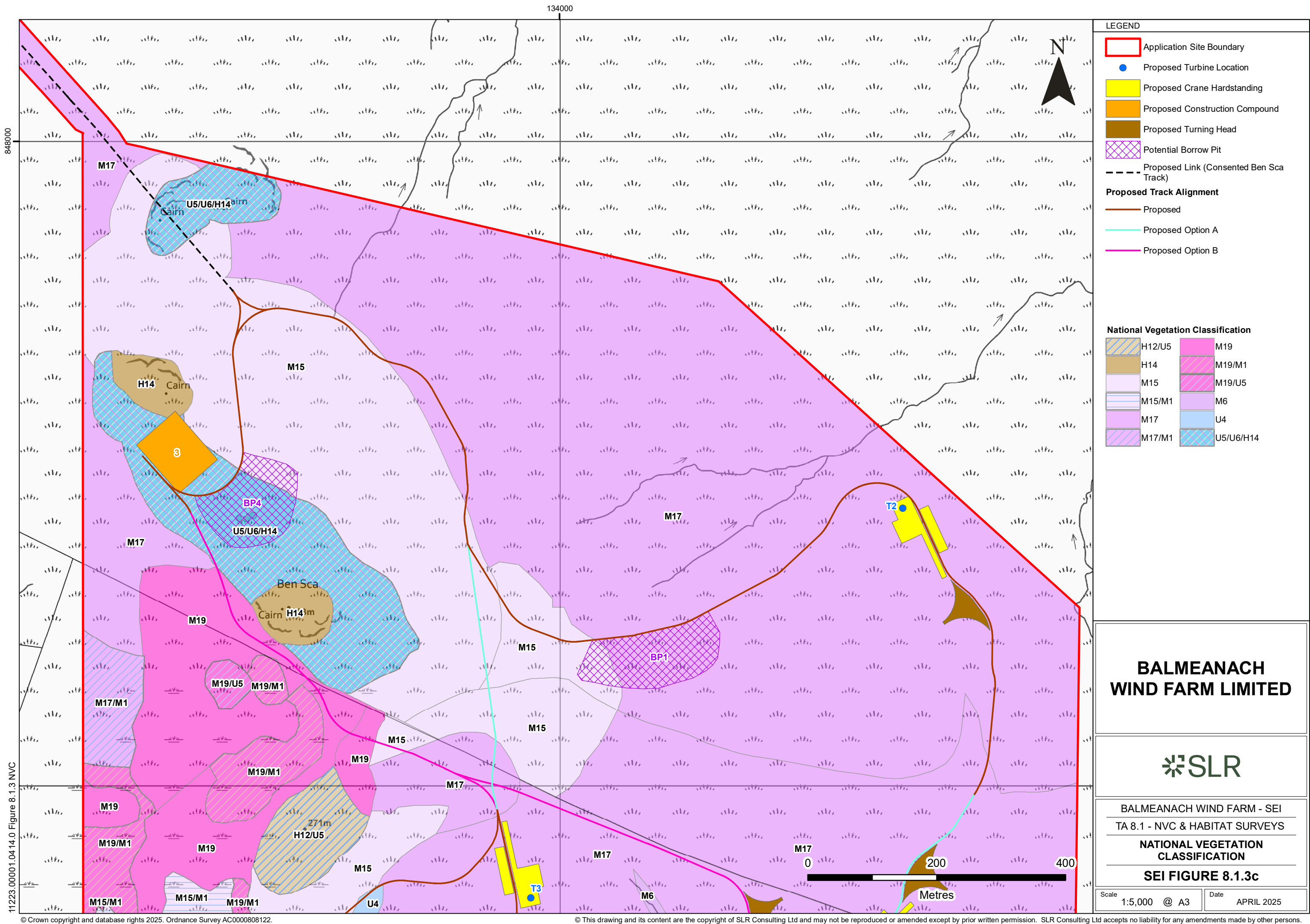
NATIONAL VEGETATION CLASSIFICATION

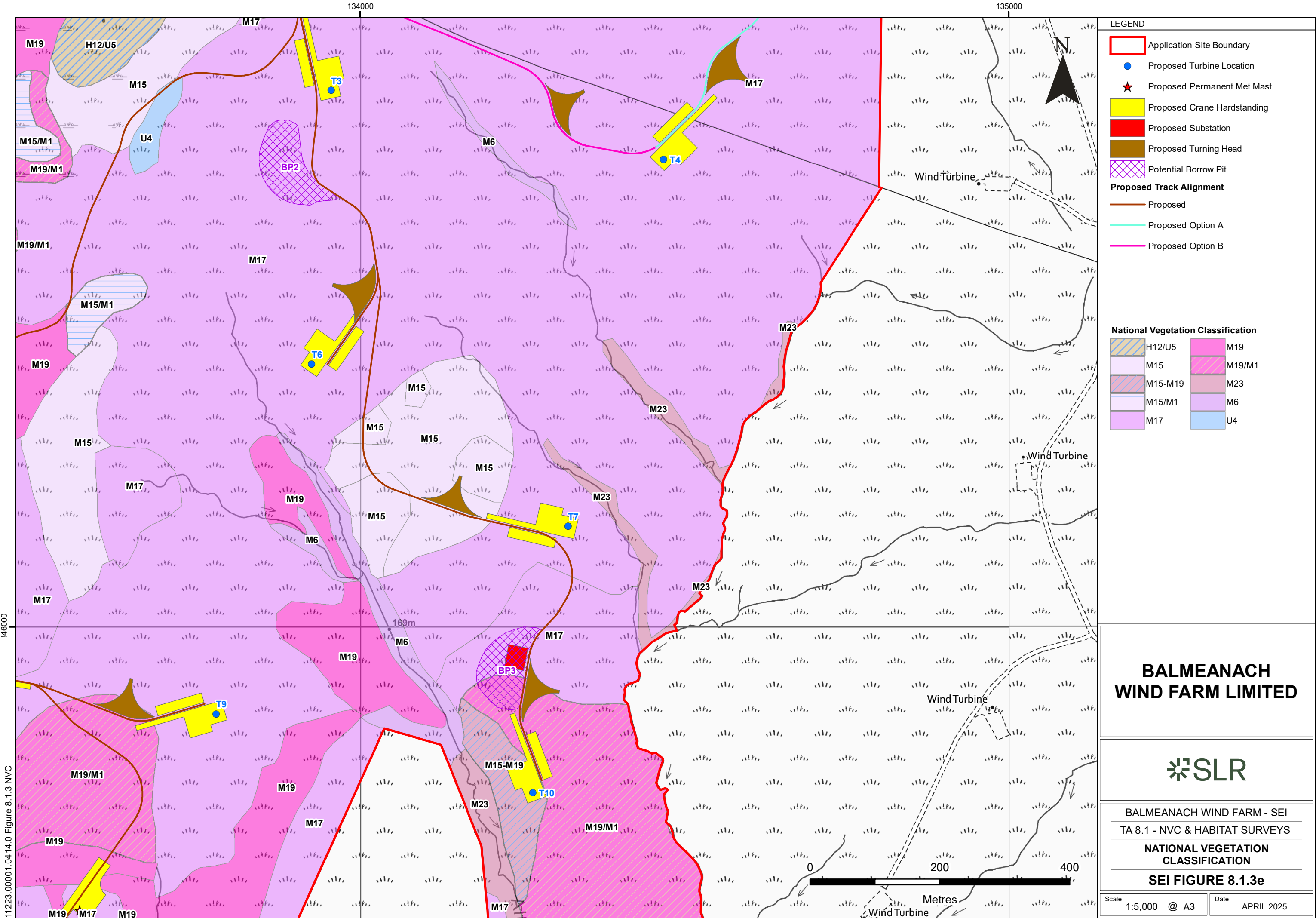
SEI FIGURE 8.1.3a

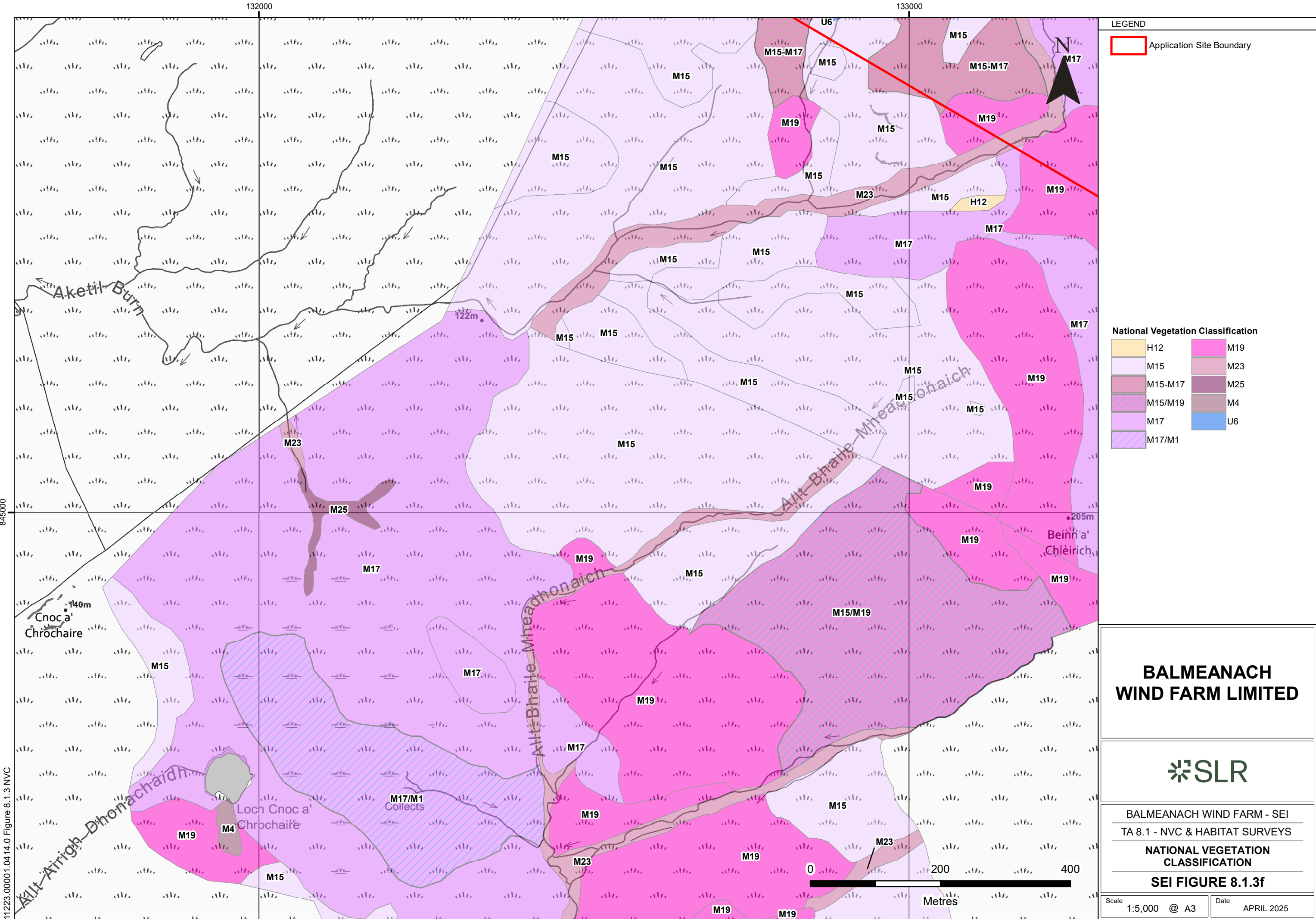
Scale
1:25,000 @ A3

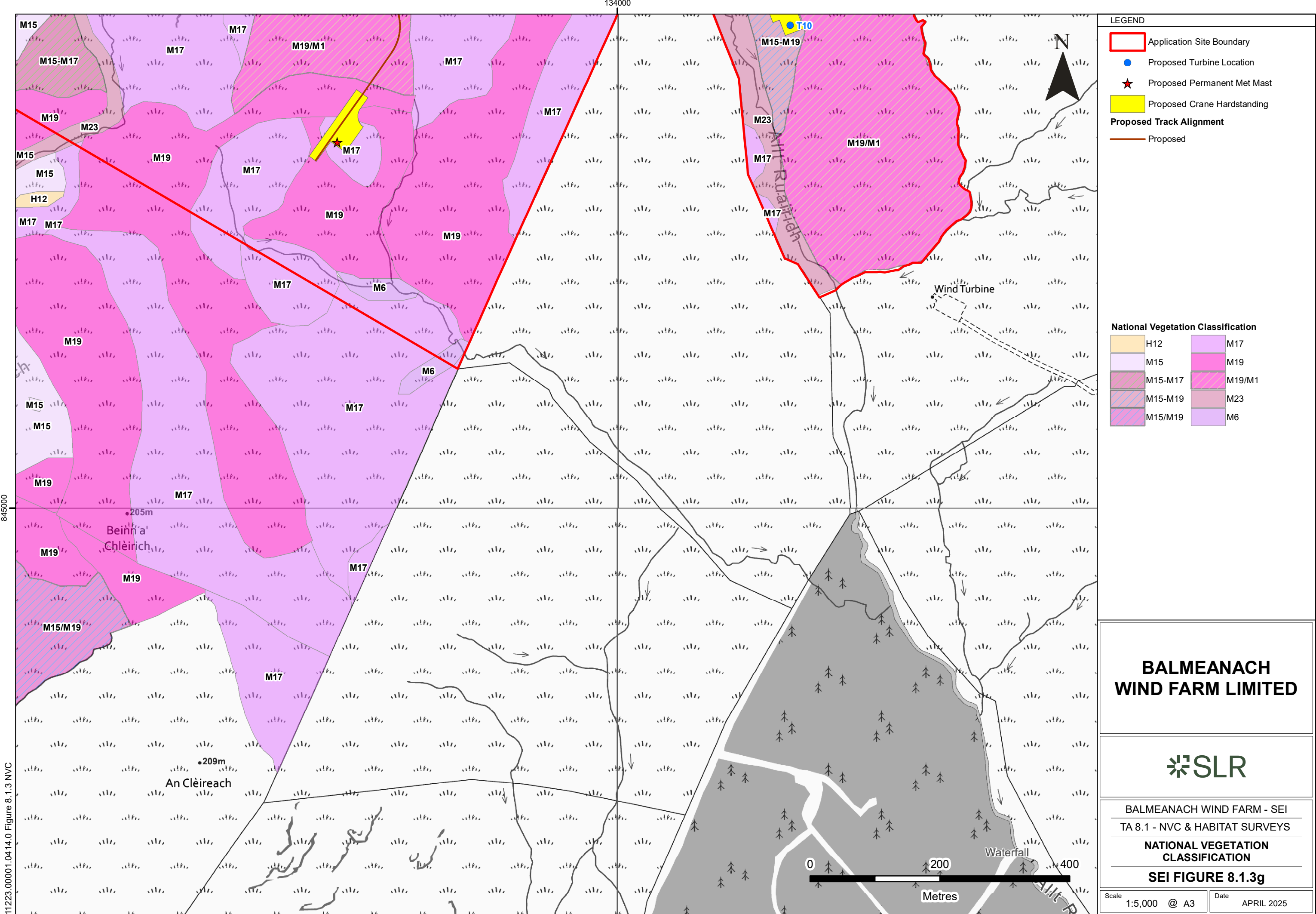
Date
APRIL 2025











- LEGEND
- Application Site Boundary
 - Proposed Turbine Location
 - Proposed Permanent Met Mast
 - Proposed Crane Hardstanding
 - Proposed Track Alignment
 - Proposed

National Vegetation Classification

H12	M17
M15	M19
M15-M17	M19/M1
M15-M19	M23
M15/M19	M6

BALMEANACH
WIND FARM LIMITED

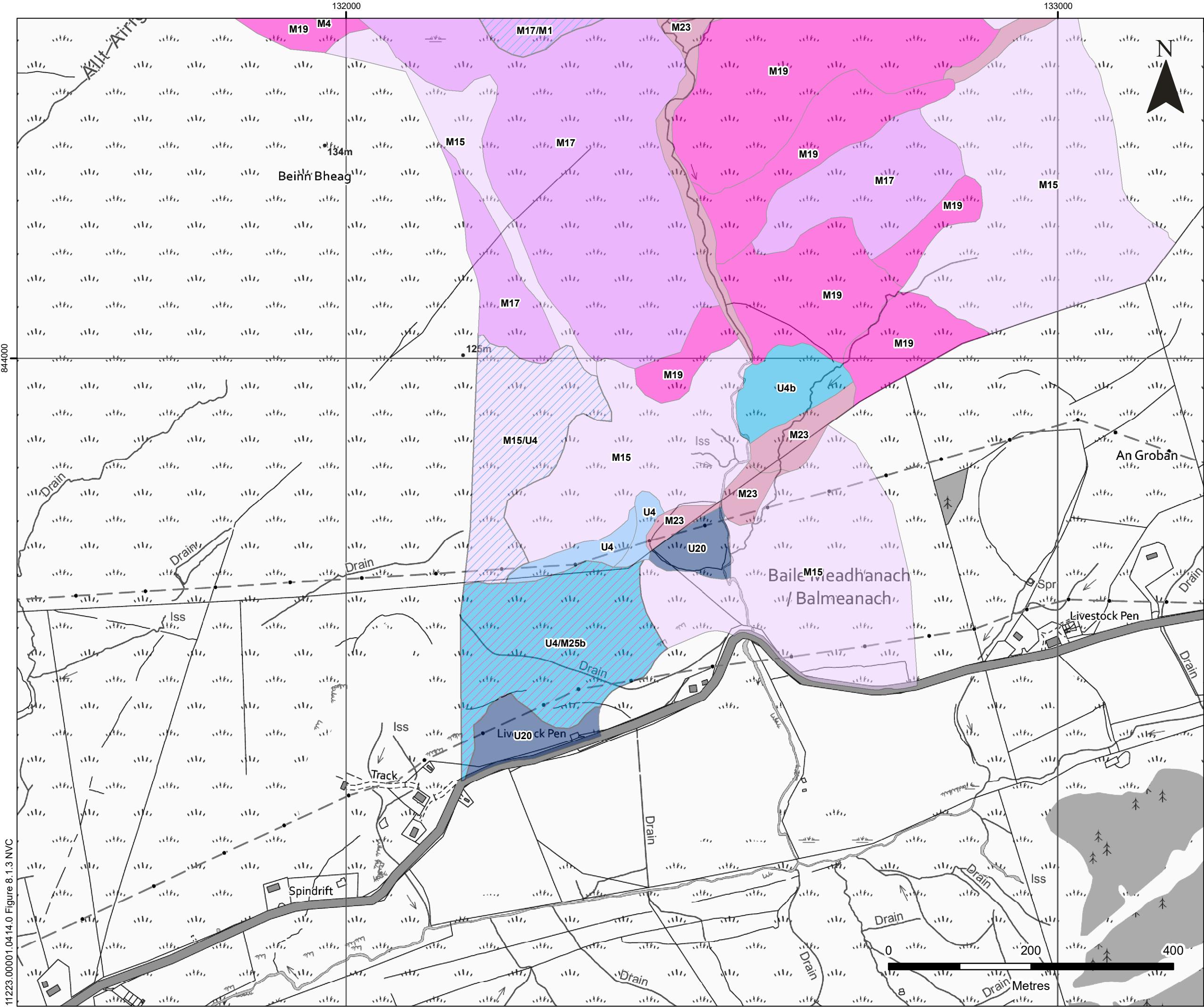


BALMEANACH WIND FARM - SEI
TA 8.1 - NVC & HABITAT SURVEYS

**NATIONAL VEGETATION
CLASSIFICATION**

SEI FIGURE 8.1.3g

Scale 1:5,000 @ A3 Date APRIL 2025



LEGEND

National Vegetation Classification

M15	M4
M15/U4	U4
M17	U4/M25b
M17/M1	U4b
M19	U20
M23	

**BALMEANACH
WIND FARM LIMITED**

SLR

BALMEANACH WIND FARM - SEI
TA 8.1 - NVC & HABITAT SURVEYS

**NATIONAL VEGETATION
CLASSIFICATION**

SEI FIGURE 8.1.3h

Scale 1:5,000 @ A3 Date APRIL 2025