






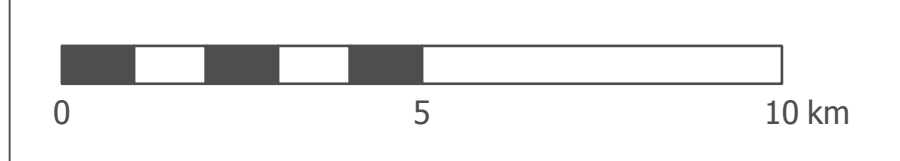
Reproduced from Ordnance Survey digital map data © Crown copyright 2020. All rights reserved. License number 100048606



wind2

-  Site Boundary
-  Proposed Turbine Location
- Landscape Study Areas**
-  10 km Radii Bands
-  40 km Study Area
- Zone of Theoretical Visibility**
-  Proposed Development may be visible

1:105,000 Scale @ A0



Produced By: WM	Ref: 3520-REP-008
Checked By: CH	Date: 18/02/2020

LVIA ZTV Hub Height - Large Format Figure 1.5

Moorshield Wind Turbines Landscape and Visual Assessment