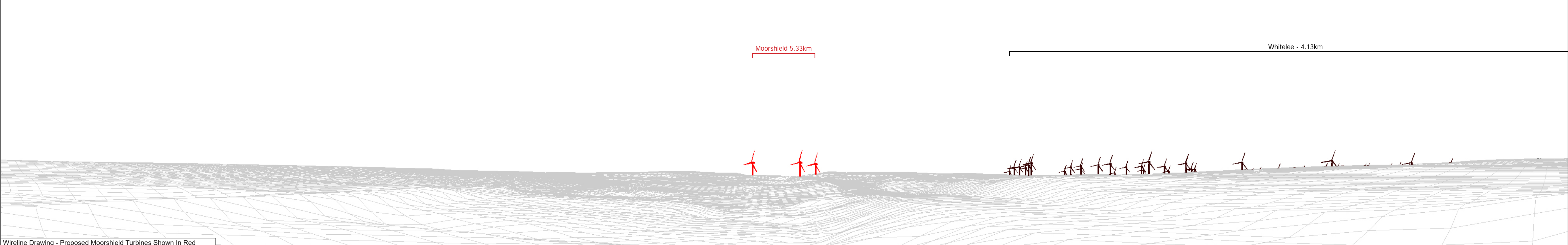




Baseline Photograph

This image provides landscape and visual context only



Wireline Drawing - Proposed Moorshield Turbines Shown In Red

Figure: 1.27a
Viewpoint 8: M77 East of Stewarton
Moorshield Wind Turbines Landscape & Visual Assessment



Wind Farm Status
Turbine Colour Key



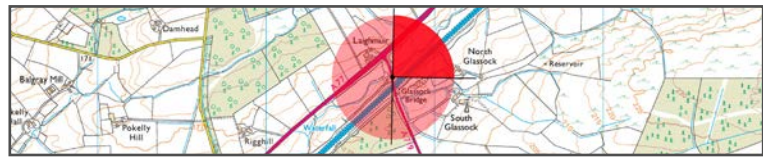


Operational Consented Application

OS reference: 247751 645568
 Eye Level: 176m AOD
 Direction of view: 46°
 Distance to Development: 5.33km

Horizontal field of view: (90° cylindrical projection)
 Principal distance: 812.5mm


Camera: Nikon D800
 Lens: 50mm (Nikon AF 50mm f/1.4)
 Camera height: 1.5m AGL
 Date and time: 01/10/2019 13:08



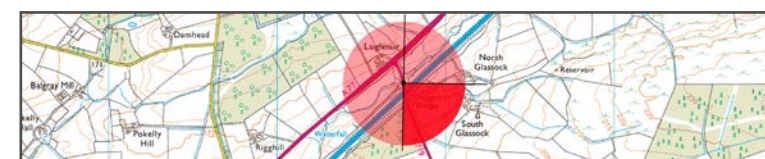


Baseline Photograph

This image provides landscape and visual context only



Wireline Drawing



OS reference: 247751 645568
 Eye Level: 176m AOD
 Direction of view: 136°
 Distance to Development: 5.33km

Horizontal field of view: (90° cylindrical projection)
 Principal distance: 812.5mm

Camera: Nikon D800
 Lens: 50mm (Nikon AF 50mm f/1.4)
 Camera height: 1.5m AGL
 Date and time: 01/10/2019 13:08



Wind Farm Status
 Turbine Colour Key

