



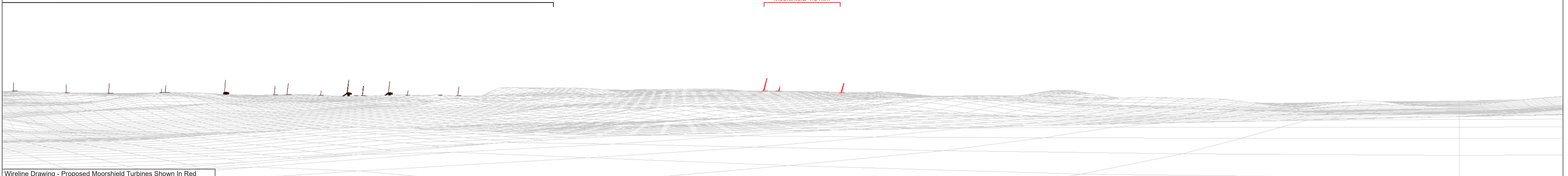
Baseline Photograph

This image provides landscape and visual context only



Whitelee - 3.24km

Moorshield 4.01km



Wireline Drawing - Proposed Moorshield Turbines Shown In Red

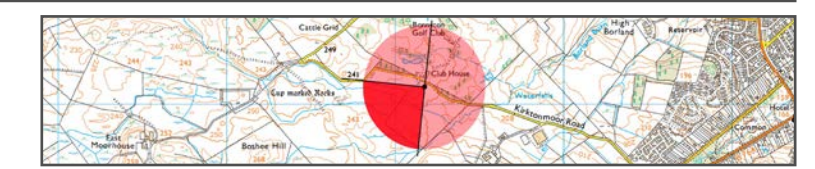
Figure: 1.25a
Viewpoint 6: Bonnyton Golf Club Car Park



OS reference: 255175 652100
 Eye Level: 232m AOD
 Direction of view: 231°
 Distance to Development: 4.01km

Horizontal field of view: (90° cylindrical projection)
 Principal distance: 812.5mm


Camera: Nikon D800
 Lens: 50mm (Nikon AF 50mm f/1.4)
 Camera height: 1.5m AGL
 Date and time: 01/10/2019 09:25



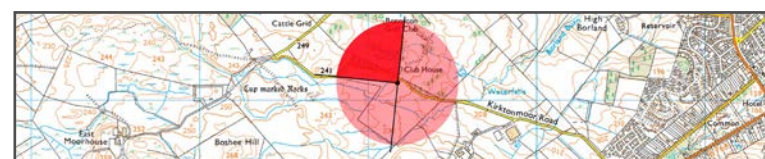


Baseline Photograph

This image provides landscape and visual context only



Wireline Drawing



OS reference: 255175 652100
 Eye Level: 232m AOD
 Direction of view: 321°
 Distance to Development: 4.01km

Horizontal field of view: (90° cylindrical projection)
 Principal distance: 812.5mm

Camera: Nikon D800
 Lens: 50mm (Nikon AF 50mm f/1.4)
 Camera height: 1.5m AGL
 Date and time: 01/10/2019 09:25





Baseline Photograph

This image provides landscape and visual context only



Wireline Drawing

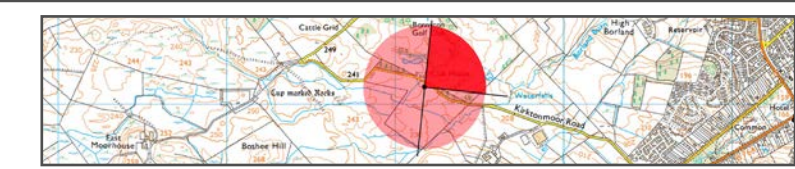
Figure: 1.25c
Viewpoint 6: Bonnyton Golf Club Car Park



OS reference: 255175 652100
 Eye Level: 232m AOD
 Direction of view: 51°
 Distance to Development: 4.01km

Horizontal field of view: (90° cylindrical projection)
 Principal distance: 812.5mm

Camera: Nikon D800
 Lens: 50mm (Nikon AF 50mm f/1.4)
 Camera height: 1.5m AGL
 Date and time: 01/10/2019 09:25





Baseline Photograph

This image provides landscape and visual context only



Wireline Drawing




OS reference: 255175 652100
 Eye Level: 232m AOD
 Direction of view: 141°
 Distance to Development: 4.01km

Horizontal field of view: (90° cylindrical projection)
 Principal distance: 812.5mm

Camera: Nikon D800
 Lens: 50mm (Nikon AF 50mm f/1.4)
 Camera height: 1.5m AGL
 Date and time: 01/10/2019 09:25





Wireline

View flat at a comfortable arm's length

Figure: 1.25e
Viewpoint 6: Bonnyton Golf Club Car Park



OS reference: 255175 652100
Eye Level: 232m AOD
Direction of view: 232°
Distance to Development: 4.01km

Horizontal field of view: 53.5° (planar projection)
Principal distance: 812.5mm
Paper size: 841 x 297 mm
Correct printed image size: 820 x 260 mm

Camera: Nikon D800
Lens: 50mm (Nikon AF 50mm f/1.4)
Camera height: 1.5m AGL
Date and time: 01/10/2019 09:25



Photomontage

View flat at a comfortable arm's length

OS reference:	255175 652100	Horizontal field of view:	53.5° (planar projection)	Camera:	Nikon D800
Eye Level:	232m AOD	Principal distance:	812.5mm	Lens:	50mm (Nikon AF 50mm f/1.4)
Direction of view:	232°	Paper size:	841 x 297 mm	Camera height:	1.5m AGL
Distance to Development:	4.01km	Correct printed image size:	820 x 260 mm	Date and time:	01/10/2019 09:25



Figure: 1.25f
Viewpoint 6: Bonnyton Golf Club Car Park
Moorshield Wind Turbines Landscape & Visual Assessment