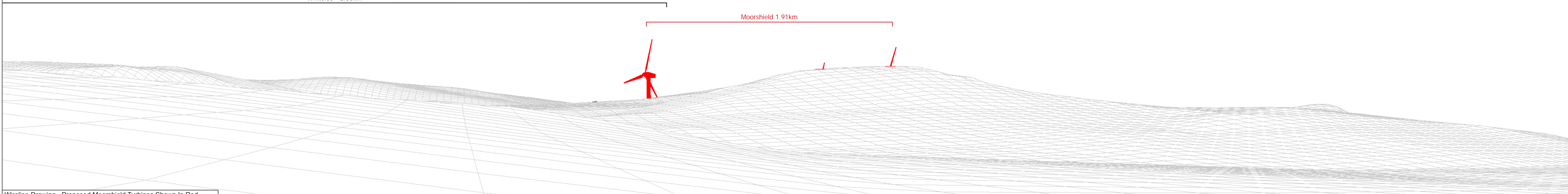
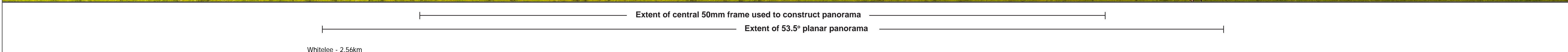


Baseline Photograph

This image provides landscape and visual context only



Wireline Drawing - Proposed Moorshield Turbines Shown In Red

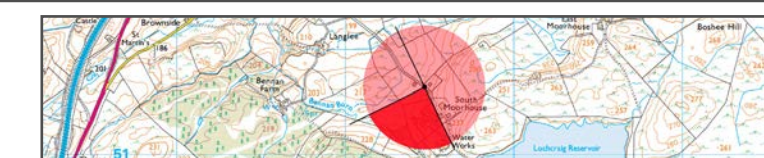
Figure: 1.23a
Viewpoint 4: Swan Cottages
Moorshield Wind Turbines Landscape & Visual Assessment



OS reference: 252471 651398
Eye Level: 217m AOD
Direction of view: 199°
Distance to Development: 1.91km

Horizontal field of view: (90° cylindrical projection)
Principal distance: 812.5mm

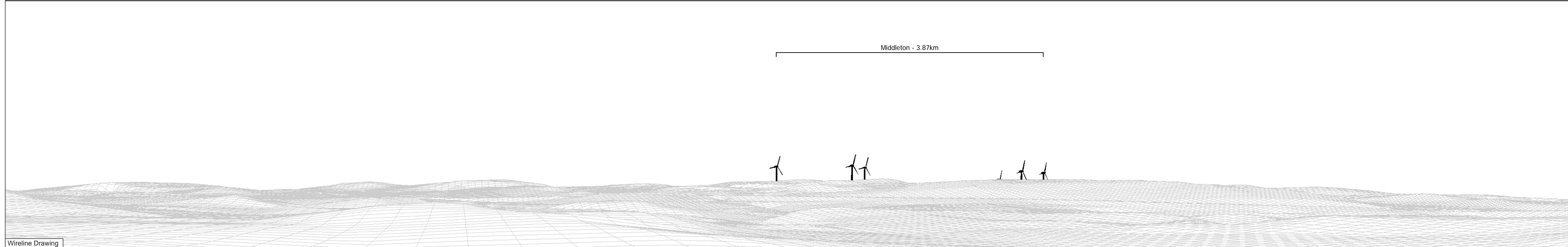
Camera: Nikon D800
Lens: 50mm (Nikon AF 50mm f/1.4)
Camera height: 1.5m AGL
Date and time: 01/10/2019 11:11





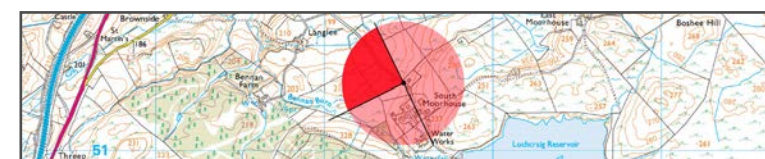
Baseline Photograph

This image provides landscape and visual context only



Middleton - 3.87km

Wireline Drawing

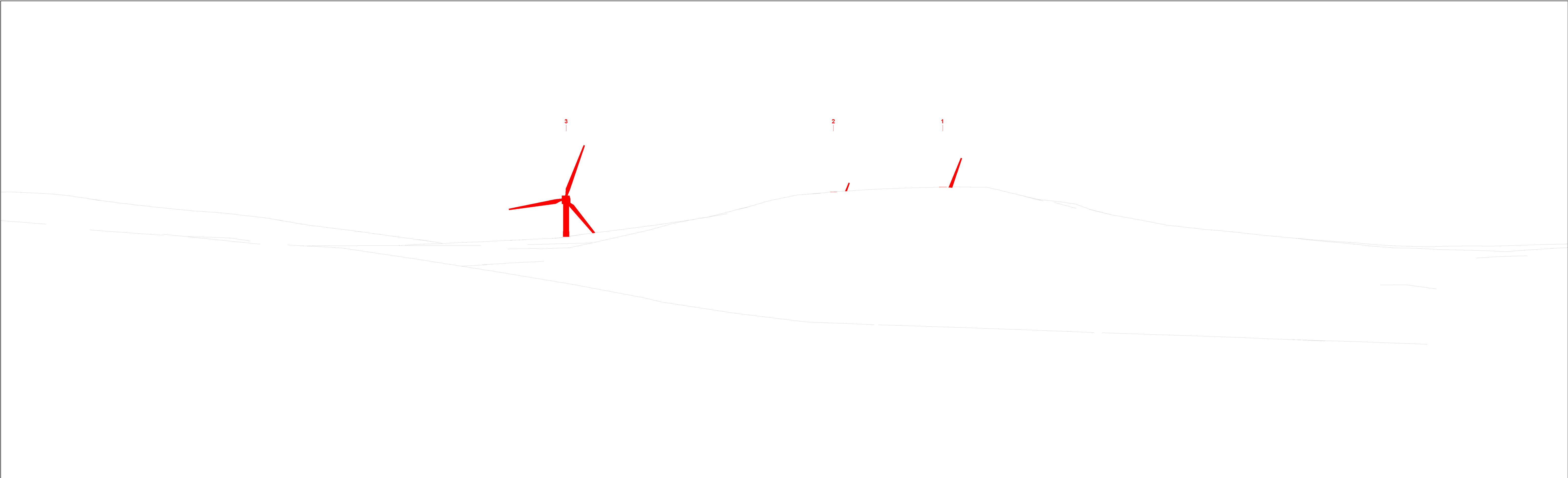


OS reference: 252471 651398
 Eye Level: 217m AOD
 Direction of view: 289°
 Distance to Development: 1.91km

Horizontal field of view: (90° cylindrical projection)
 Principal distance: 812.5mm

Camera: Nikon D800
 Lens: 50mm (Nikon AF 50mm f/1.4)
 Camera height: 1.5m AGL
 Date and time: 01/10/2019 11:11





Wireline

View flat at a comfortable arm's length



Photomontage

View flat at a comfortable arm's length

OS reference: 252471 651398
 Eye Level: 217m AOD
 Direction of view: 199°
 Distance to Development: 1.91km

Horizontal field of view: 53.5° (planar projection)
 Principal distance: 812.5mm
 Paper size: 841 x 297 mm
 Correct printed image size: 820 x 260 mm

Camera: Nikon D800
 Lens: 50mm (Nikon AF 50mm f/1.4)
 Camera height: 1.5m AGL
 Date and time: 01/10/2019 11:11



Figure: 1.23d
 Viewpoint 4: Swan Cottages
Moorshield Wind Turbines Landscape & Visual Assessment