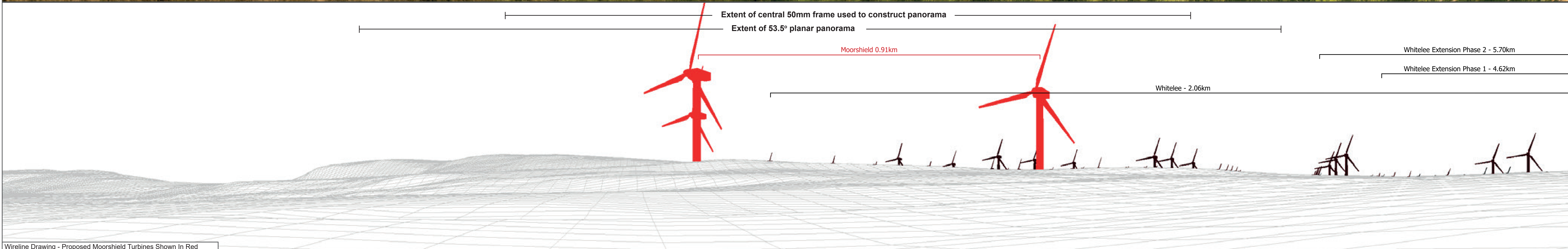




Baseline Photograph

This image provides landscape and visual context only



Wireline Drawing - Proposed Moorshield Turbines Shown In Red

Figure: 1.20a
Viewpoint 1: Kingswell Road, near Highfield



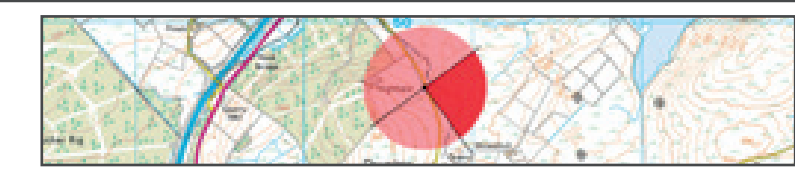
Wind Farm Status
Turbine Colour Key

Operational (green icon) Consented (yellow icon) Application (orange icon)

OS reference: 250713 649613
Eye Level: 239m AOD
Direction of view: 99°
Distance to Development: 0.91km

Horizontal field of view: (90° cylindrical projection)
Principal distance: 812.5mm


Camera: Nikon D800
Lens: 50mm (Nikon AF 50mm f/1.4)
Camera height: 1.5m AGL
Date and time: 01/10/2019 11:48



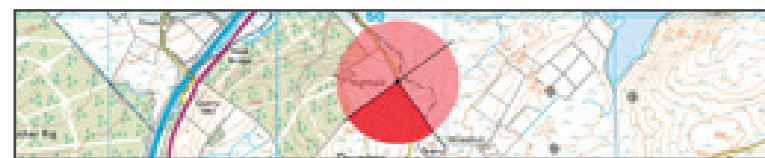


Baseline Photograph

This image provides landscape and visual context only




Wireline Drawing



OS reference: 250713 649613
 Eye Level: 239m AOD
 Direction of view: 189°
 Distance to Development: 0.91km

Horizontal field of view: (90° cylindrical projection)
 Principal distance: 812.5mm

Camera: Nikon D800
 Lens: 50mm (Nikon AF 50mm f/1.4)
 Camera height: 1.5m AGL
 Date and time: 01/10/2019 11:48




Wind Farm Status
 Turbine Colour Key





Baseline Photograph

This image provides landscape and visual context only



Wireline Drawing

Figure: 1.20c
Viewpoint 1: Kingswell Road, near Highfield

Moorshield Wind Turbines Landscape & Visual Assessment



OS reference: 250713 649613
 Eye Level: 239m AOD
 Direction of view: 279°
 Distance to Development: 0.91km

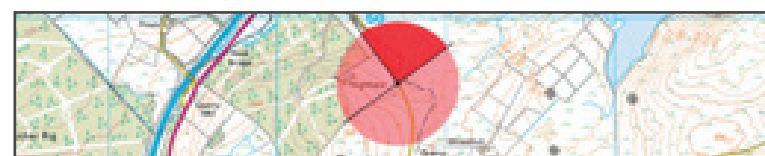

Horizontal field of view: (90° cylindrical projection)
 Principal distance: 812.5mm

Camera: Nikon D800
 Lens: 50mm (Nikon AF 50mm f/1.4)
 Camera height: 1.5m AGL
 Date and time: 01/10/2019 11:48






Middleton - 3.75km



OS reference: 250713 649613
 Eye Level: 239m AOD
 Direction of view: 9°
 Distance to Development: 0.91km

Horizontal field of view: (90° cylindrical projection)
 Principal distance: 812.5mm

Camera: Nikon D800
 Lens: 50mm (Nikon AF 50mm f/1.4)
 Camera height: 1.5m AGL
 Date and time: 01/10/2019 11:48



Wind Farm Status
 Turbine Colour Key





Wireline

View flat at a comfortable arm's length

Figure: 1.20e
Viewpoint 1: Kingswell Road, near Highfield



OS reference: 250713 649613
Eye Level: 239m AOD
Direction of view: 99°
Distance to Development: 0.91km

Horizontal field of view: 53.5° (planar projection)
Principal distance: 812.5mm
Paper size: 841 x 297 mm
Correct printed image size: 820 x 260 mm

Camera: Nikon D800
Lens: 50mm (Nikon AF 50mm f/1.4)
Camera height: 1.5m AGL
Date and time: 01/10/2019 11:48



Photomontage

View flat at a comfortable arm's length

OS reference:	250713 649613	Horizontal field of view:	53.5° (planar projection)	Camera:	Nikon D800
Eye Level:	239m AOD	Principal distance:	812.5mm	Lens:	50mm (Nikon AF 50mm f/1.4)
Direction of view:	99°	Paper size:	841 x 297 mm	Camera height:	1.5m AGL
Distance to Development:	0.91km	Correct printed image size:	820 x 260 mm	Date and time:	01/10/2019 11:48



Figure: 1.20f
Viewpoint 1: Kingswell Road, near Highfield
Moorshield Wind Turbines Landscape & Visual Assessment