

Drummarnock Wind Farm

wind2

Figure 6-1-3a
Extended Phase 1 - Overview

Key

Site boundary

Survey boundary

Proposed turbine

Met Mast

New watercourse crossing

Infrastructure

Infrastructure

Borrow pit

Onsite access track - cut

Onsite access track - floating

Earthworks - cut

Earthworks - fill

Habitat areas

Road

Hard standing

Broadleaved woodland - semi-natural

Coniferous woodland - plantation

Acid grassland - unimproved

Acid grassland - semi-improved

Improved grassland

Marsh/marshy grassland

Poor semi-improved grassland

Dry dwarf shrub heath - acid

Wet dwarf shrub heath

Dry heath/acid grassland

Blanket sphagnum bog

Wet modified bog

Dry modified bog

Flush and spring - acid/neutral flush

Swamp

Standing water

Cultivated/disturb... land - arable

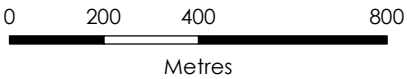
Buildings

Bare ground

Running water

Target Note

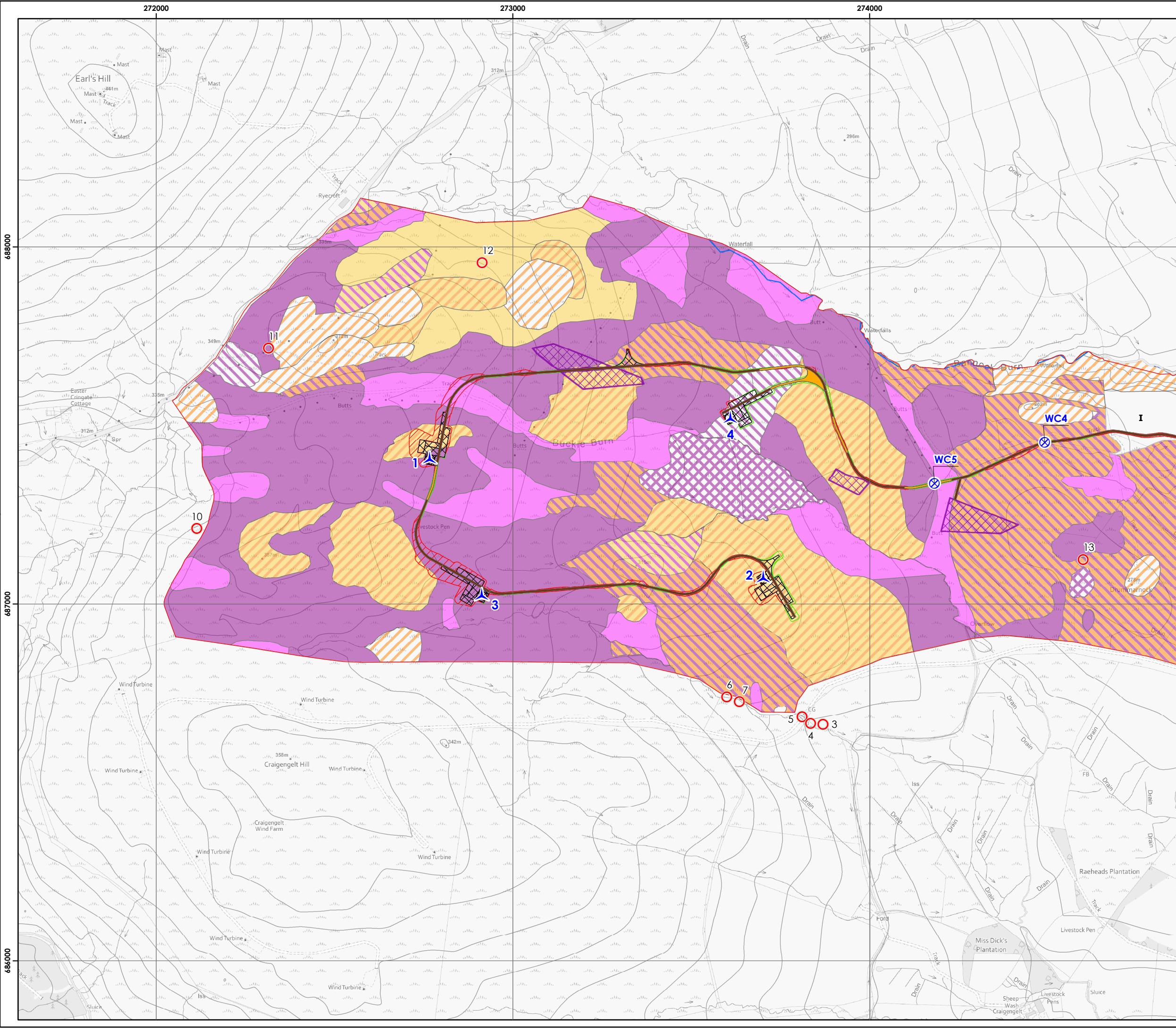
atmos
CONSULTING



Scale @ A3:
1:16,000



© Crown copyright 2024. All rights reserved.
Ordnance survey licence number 100031673.



Drummarnock Wind Farm

wind2

Figure 6-1-3b
Extended Phase 1 - West

Key

Site boundary

Survey boundary

Proposed turbine

Met Mast

New watercourse crossing

Infrastructure

Infrastructure

Borrow pit

Onsite access track - cut

Onsite access track - floating

Earthworks - cut

Earthworks - fill

Habitat areas

Road

Hard standing

Broadleaved woodland - semi-natural

Coniferous woodland - plantation

Acid grassland - unimproved

Acid grassland - semi-improved

Improved grassland

Marsh/marshy grassland

Poor semi-improved grassland

Dry dwarf shrub heath - acid

Wet dwarf shrub heath

Dry heath/acid grassland

Blanket sphagnum bog

Wet modified bog

Dry modified bog

Flush and spring - acid/neutral flush

Swamp

Standing water

Cultivated/disturb... land - arable

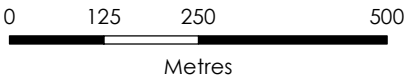
Buildings

Bare ground

Running water

Target Note

atmos
CONSULTING



Scale @ A3:
1:10,000



© Crown copyright 2024. All rights reserved.
Ordnance survey licence number 100031673.

Drummarnock
Wind Farm



Figure 6-1-3c
Extended Phase 1 - East

Key

Site boundary

Survey boundary

Proposed turbine

Met Mast

New watercourse crossing

Infrastructure

Borrow pit

Onsite access track - cut

Onsite access track - floating

Earthworks - cut

Earthworks - fill

Habitat areas

Road

Hard standing

Broadleaved woodland - semi-natural

Coniferous woodland - plantation

Acid grassland - unimproved

Acid grassland - semi-improved

Improved grassland

Marsh/marshy grassland

Poor semi-improved grassland

Dry dwarf shrub heath - acid

Wet dwarf shrub heath

Dry heath/acid grassland

Blanket sphagnum bog

Wet modified bog

Dry modified bog

Flush and spring - acid/neutral flush

Swamp

Standing water

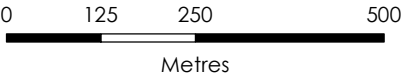
Cultivated/disturb... land - arable

Buildings

Bare ground

Running water

Target Note



Scale @ A3:
1:10,000



© Crown copyright 2024. All rights reserved.
Ordnance survey licence number 100031673.