

275000

275200

275400

688200

688000

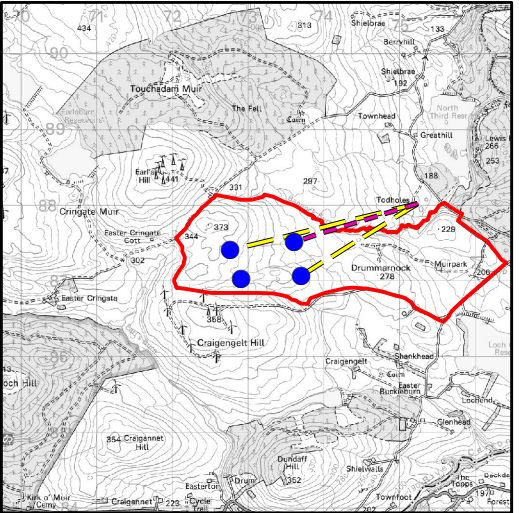


Drummarnock Wind Farm

wind2

Figure A5-1-5a
Residential Amenity Figure RA4
Todholes

- Key**
- Wireline location
 - Residential property
 - Angle of view to outer extents of visible turbines
 - Nearest turbine
 - Principle property orientation



atmos
CONSULTING

0 12.5 25 50
Metres



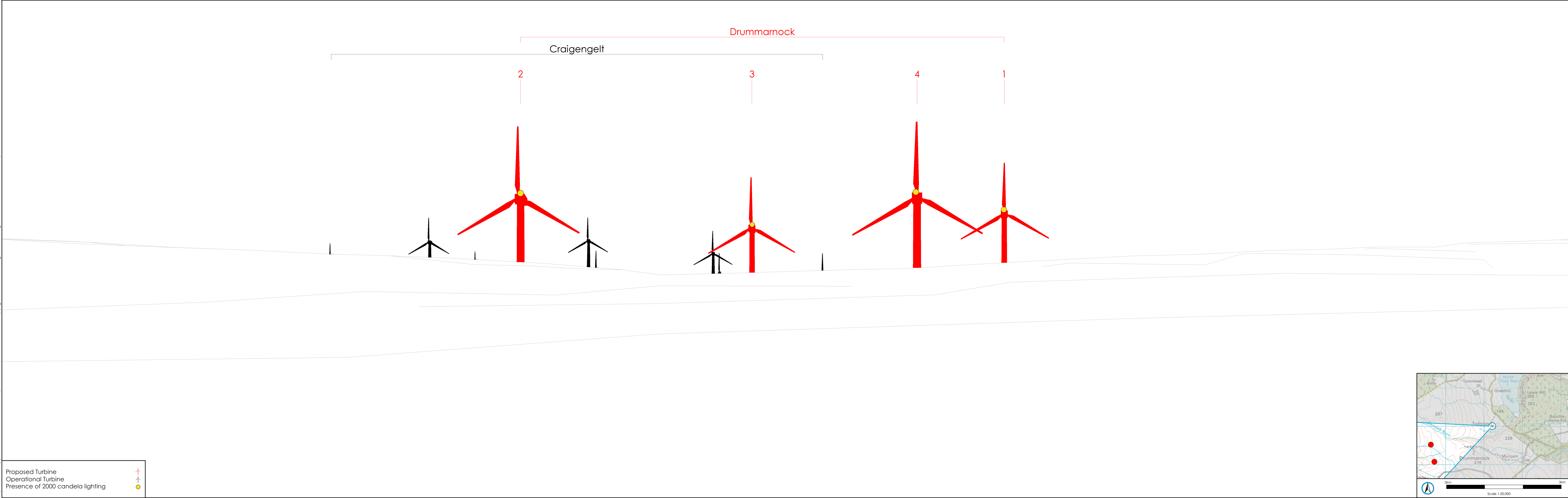
Scale @ A3:
1:1,500



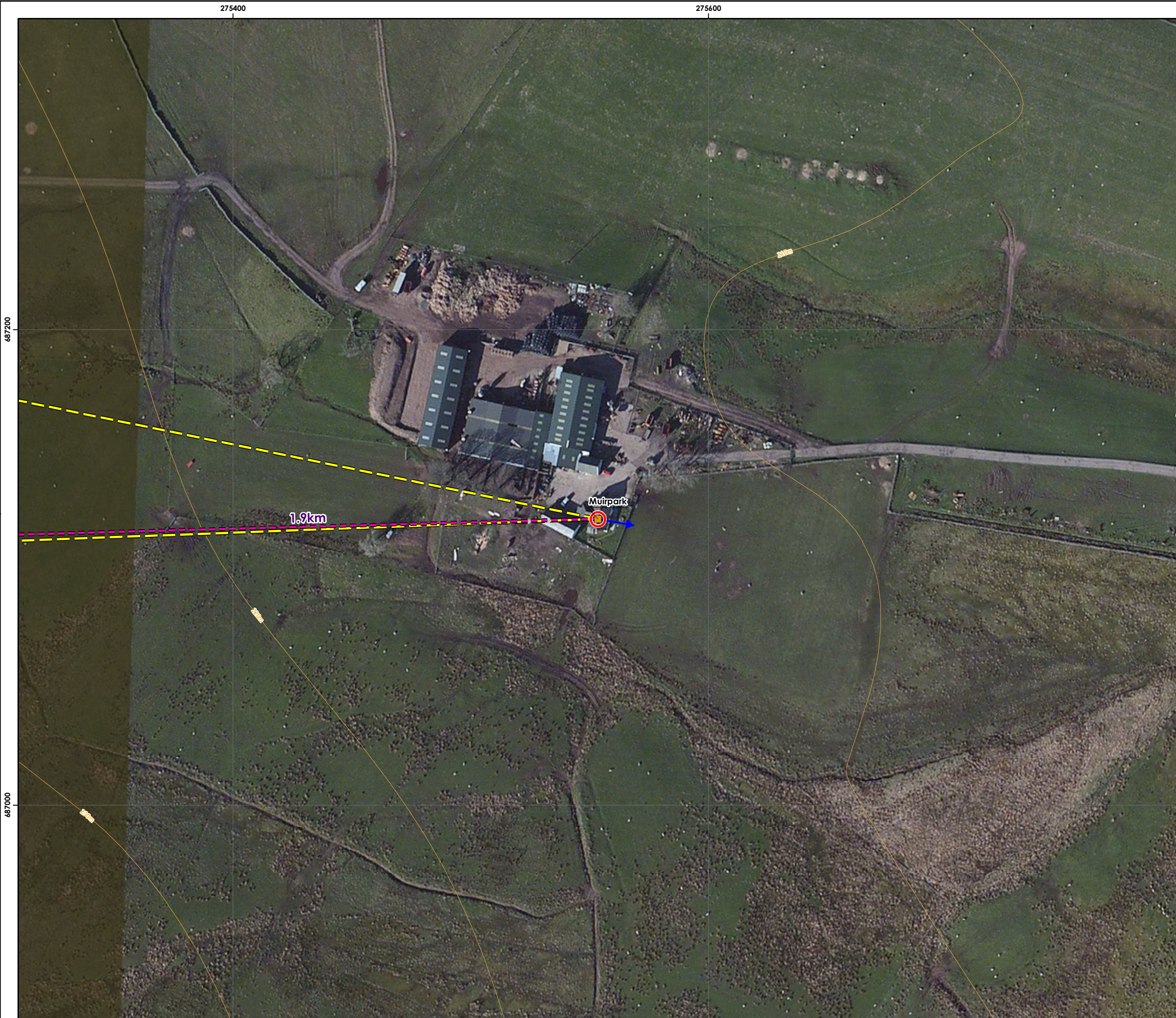
Portions of this document include intellectual property of
Esri and its licensors and are used herein under license.
Copyright © 2023 Esri and its licensors. All rights reserved.

10/11/2023 TL026 40419/RS/108a
Drawn by: JT Checked by: TH Approved by: LK

Reproduced by permission of Ordnance Survey on behalf of HMSO. © Crown Copyright and database right 2023. All rights reserved. Ordnance Survey Licence No AL100031673



Curvature of the Earth has been allowed for. This image can only be accurately assessed from the correct Viewing Distance. Wireframe generated using Ordnance Survey's Terrain 5 Dataset which does not take in to account the screening effects of buildings or vegetation.



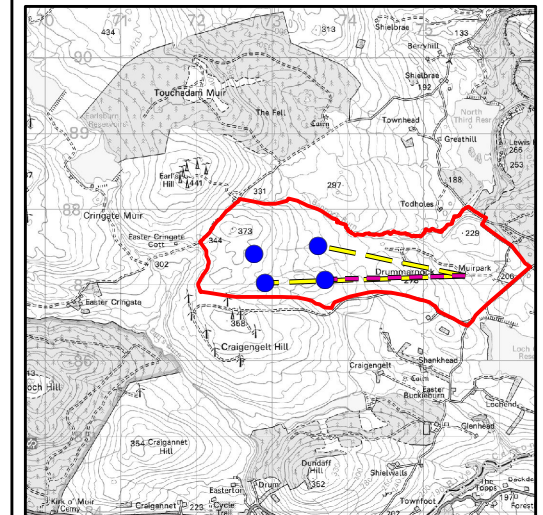
Drummarnock Wind Farm

wind2

Figure A5-1-6a
Residential Amenity Figure RA5
Muirpark

Key

- Wireline location
- Residential property
- Angle of view to outer extents of visible turbines
- Nearest turbine
- Principle property orientation



atmos
CONSULTING

0 12.5 25 50
Metres



Scale @ A3:
1:1,500



Portions of this document include intellectual property of
Esri and its licensors and are used herein under license.
Copyright © 2023 Esri and its licensors. All rights reserved.

10/11/2023 TL026 40419/RS/108a
Drawn by: JT Checked by: TH Approved by: LK