


Reproduced by permission of Ordnance Survey on behalf of HMSO. © Crown Copyright and database right 2023. All rights reserved. Ordnance Survey Licence No AL100031673



Drummarnock Wind Farm	Figure A5-1-3b	RA2 - Ryecroft	Grid Reference Elevation Height Above Ground	E272528, N688124 336m AOD 1.5m	Proposed Turbine Hubs Visible Proposed Turbine Tips Visible Nearest Proposed Turbine	4 4 0.76km	Proposed Turbine Tip Height Proposed Turbine Hub Height Proposed Turbine Diameter	180m 98.5m 163m	Horizontal Field of View - 53.5° Vertical Field of View - 18.2°	Planar Projection	Principal distance of the image - 81 cm	Paper Size - 84.1 x 29.7 cm (A1 width)	View flat at a comfortable arm's length. If viewing this image on a screen, enlarge to full screen height	Image Size - 82.0 x 26.0 cm	wind2 atmos CONSULTING	Drawn by JT Checked by TH Approved by LK	TL026 08/11/2023 40419_WF_C002a
-----------------------	----------------	----------------	--	--------------------------------------	--	------------------	---	-----------------------	--	-------------------	---	--	---	-----------------------------	------------------------------	--	---------------------------------------

Curvature of the Earth has been allowed for. This image can only be accurately assessed from the correct Viewing Distance. Wireframe generated using Ordnance Survey's Terrain 5 Dataset which does not take in to account the screening effects of buildings or vegetation.

274800

275000

689200

689000

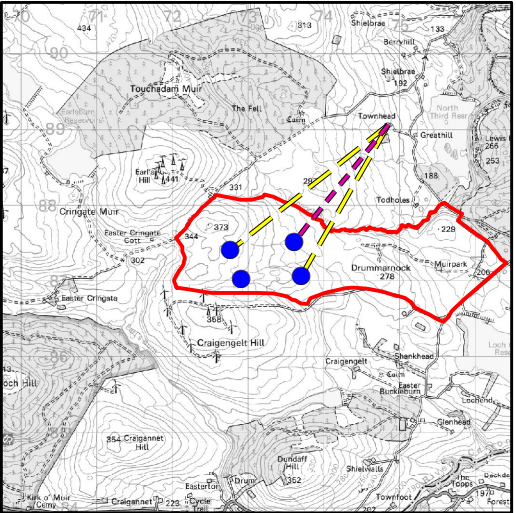


Drummarnock Wind Farm

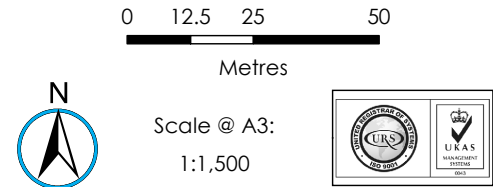
wind2

Figure A5-1-4a
Residential Amenity Figure RA3
Townhead Farm

- Key
- Wireline location
 - Residential property
 - Angle of view to outer extents of visible turbines
 - Nearest turbine
 - Principle property orientation

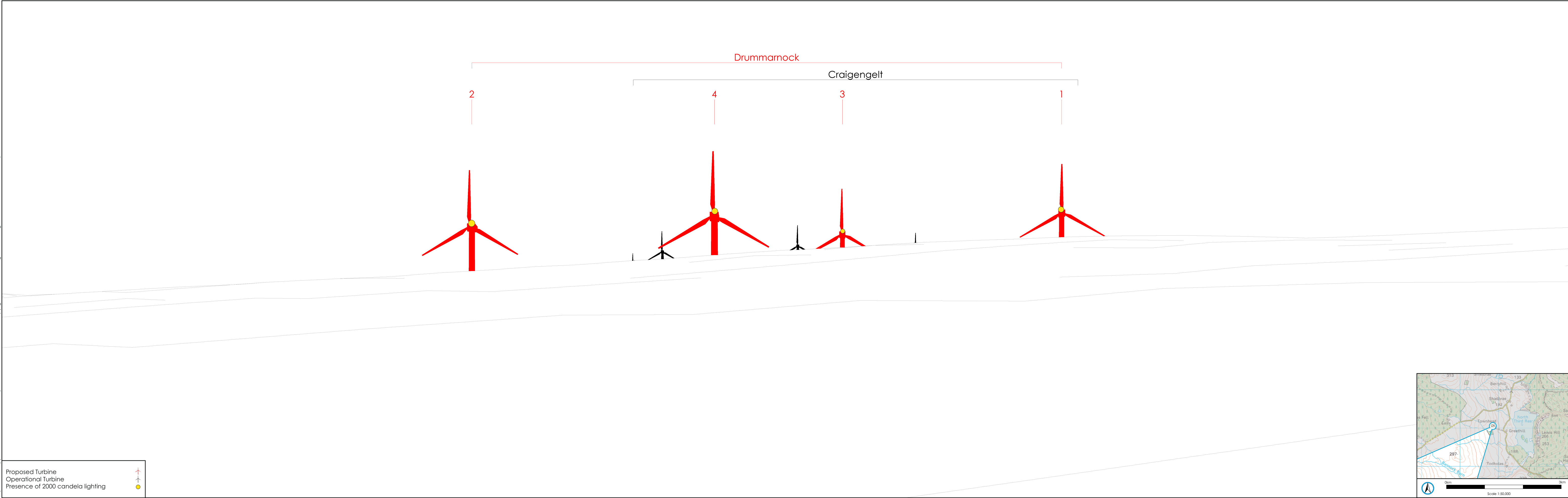


atmos
CONSULTING



Portions of this document include intellectual property of
Esri and its licensors and are used herein under license.
Copyright © 2023 Esri and its licensors. All rights reserved.

Reproduced by permission of Ordnance Survey on behalf of HMSO. © Crown Copyright and database right 2023. All rights reserved. Ordnance Survey Licence No AL100031673



Drummarnock Wind Farm	Figure A5-1-4b	RA3 - Townhead Farm	Grid Reference Elevation Height Above Ground	E274856, N689063 212m AOD 1.5m	Proposed Turbine Hubs Visible Proposed Turbine Tips Visible Nearest Proposed Turbine	4 4 1.99km	Proposed Turbine Tip Height Proposed Turbine Hub Height Proposed Turbine Diameter	180m 98.5m 163m	Horizontal Field of View - 53.5° Vertical Field of View - 18.2°	Planar Projection	Principal distance of the image - 81 cm	Paper Size - 84.1 x 29.7 cm (A1 width)	View flat at a comfortable arm's length. If viewing this image on a screen, enlarge to full screen height	Image Size - 82.0 x 26.0 cm	wind2 atmos	Drawn by JT Checked by TH Approved by LK	TL026 08/11/2023 40419_WF_C003a
-----------------------	----------------	---------------------	--	--------------------------------------	--	------------------	---	-----------------------	--	-------------------	---	--	---	-----------------------------	----------------	--	---------------------------------------

Curvature of the Earth has been allowed for. This image can only be accurately assessed from the correct Viewing Distance. Wireframe generated using Ordnance Survey's Terrain 5 Dataset which does not take in to account the screening effects of buildings or vegetation.