

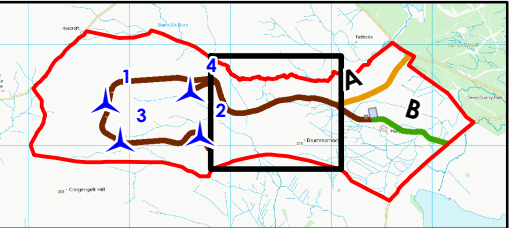
Drummarnock  
Wind Farm



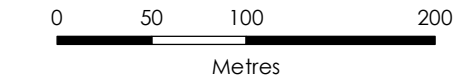
Figure 3c  
Detailed Site Layout - Map 2

**Key**

- Site boundary
- Proposed Infrastructure**
  - Borrow pit
  - Onsite access track - cut
  - Onsite access track - floating
  - Earthworks - cut
  - Earthworks - fill
  - Watercourse crossing

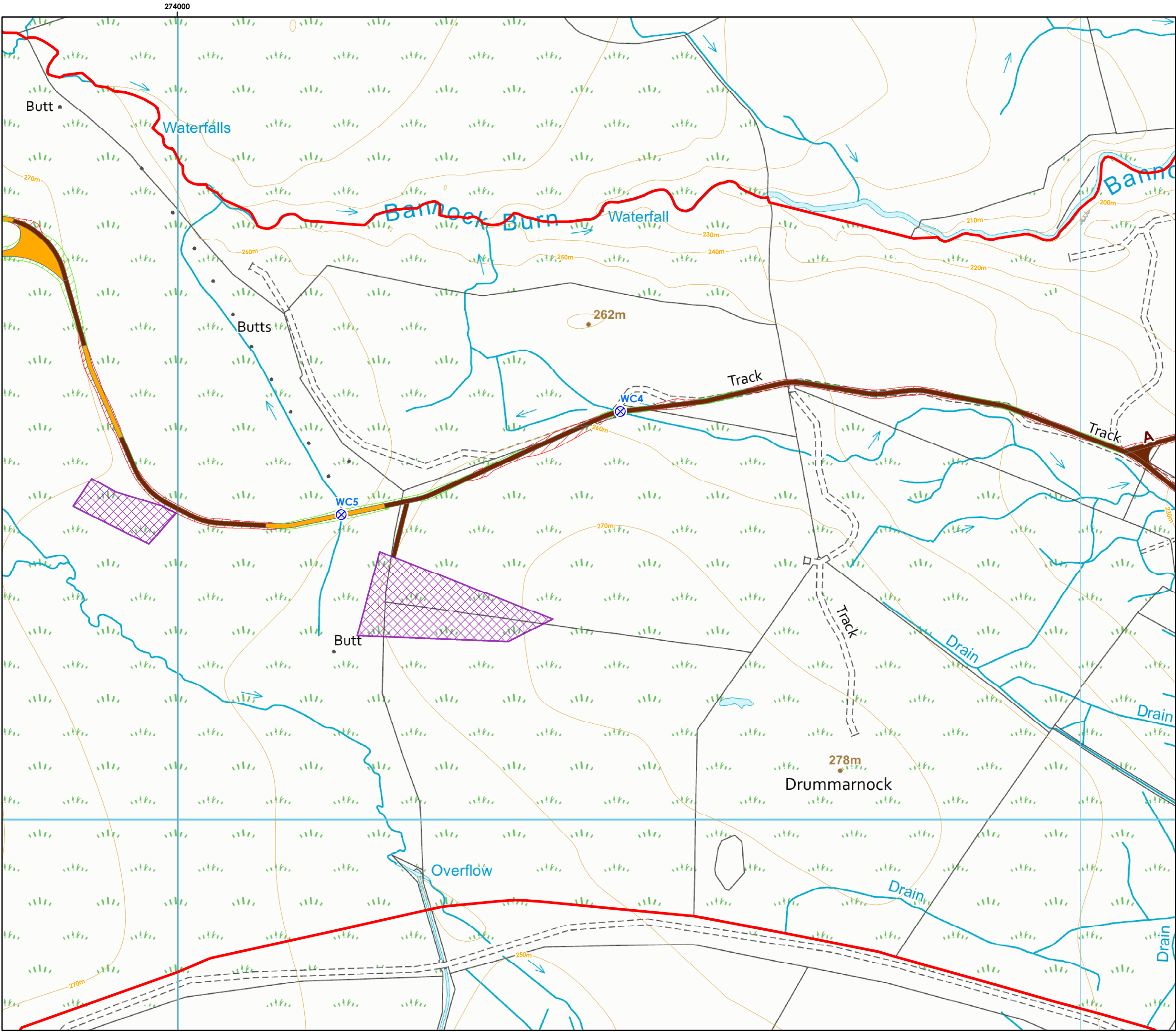


- Access option A
- Access option B
- Shared access



Scale @ A3:  
1:4,000

© Crown copyright 2024. All rights reserved.  
Ordnance survey licence number 100031673.



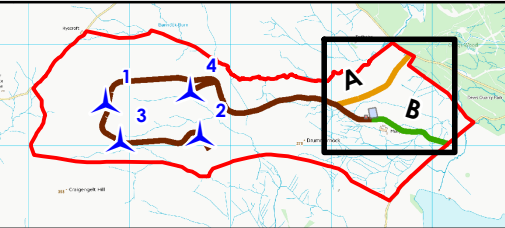


Drummarnock  
Wind Farm

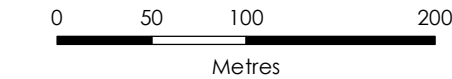


Figure 3d  
Detailed Site Layout - Map 3

- Key
- Site boundary
  - Proposed Infrastructure
    - Substation
    - Construction compound
    - Onsite access track - cut
    - Earthworks - cut
    - Earthworks - fill
  - Watercourse crossing



- Access option A
- Access option B
- Shared access



Scale @ A3:  
1:4,000



© Crown copyright 2024. All rights reserved.  
Ordnance survey licence number 100031673.