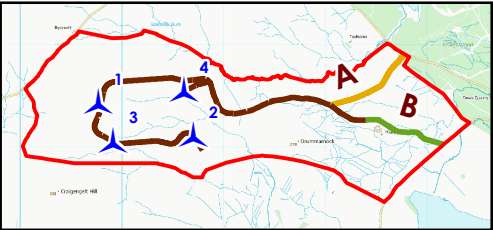


# Drummarnock Wind Farm

wind2

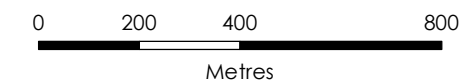
Figure 3a  
Detailed Site Layout - Overview

- Key**
- Site boundary
  - Proposed turbine
  - Proposed infrastructure**
    - Crane hardstanding
    - Auxiliary crane hardstanding
    - Blade storage area
    - Nacelle storage area
    - Tower storage area
    - Boom assembly area
    - Turning head
    - Borrow pit
    - Substation
    - Construction compound
    - Onsite access track - cut
    - Onsite access track - floating
    - Watercourse crossing



- Access option A
- Access option B
- Shared access

atmos  
CONSULTING



Scale @ A3:  
1:15,000



© Crown copyright 2024. All rights reserved.  
Ordnance survey licence number 100031673.



Drummarnock  
Wind Farm

wind2

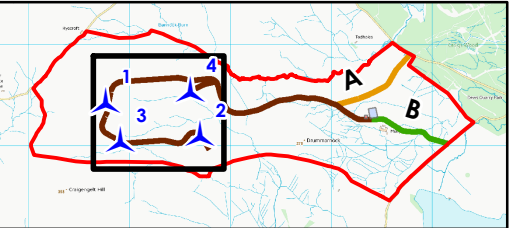
Figure 3b  
Detailed Site Layout - Map 1

Key

- Site boundary
- Proposed turbine

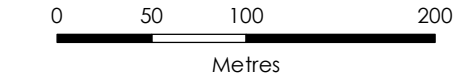
Proposed Infrastructure

- Turbine foundation
- Crane hardstanding
- Auxiliary crane hardstanding
- Blade storage area
- Nacelle storage area
- Tower storage area
- Boom assembly area
- Turning head
- Borrow pit
- Onsite access track - cut
- Onsite access track - floating
- Earthworks - cut
- Earthworks - fill



- Access option A
- Access option B
- Shared access

atmos  
CONSULTING



Scale @ A3:  
1:4,000



© Crown copyright 2024. All rights reserved.  
Ordnance survey licence number 100031673.