

LEGEND

- Application Site Boundary
- Proposed Turbine Location
- Indicative Turbine Layout 5 - 15
- km Buffers
- Viewpoint
- National Scenic Area
- Wild Land
- Garden and Designed Landscape
- Special Landscape Area

View Arcs used for Viewpoint Visualisations

- ▶ Panorama / Cumulative Wireline / Photomontage (65.5°)
- ▶ Single Frame Photomontage (39.6°)
- ▶ 27° Photomontage

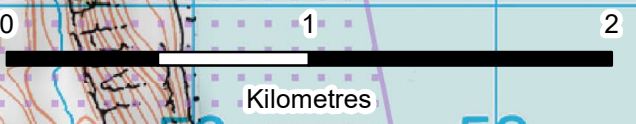


**BALMEANACH
WIND FARM LIMITED**

SLR 4/5 LOCHSIDE VIEW
EDINBURGH PARK
EDINBURGH
EH12 9DH
T: +44 (0)131 335 6830
www.slrconsulting.com

BALMEANACH WIND FARM - EIA
LANDSCAPE AND VISUAL IMPACT
VIEWPOINT LOCATION
VP15 THE STORR

FIGURE 7.50
Scale 1:25,000 @ A3 Date JUNE 2023



11223.00001.0338.0 Viewpoint Location Plan THC



© Crown copyright. All rights reserved (2023). Licence number 0100031673

Photomontage


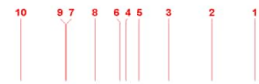
Viewpoint 15: The Storr

Distance to nearest turbine: 16.39km Camera: Nikon Z 6II Focal length: 50mm vertical (27°) x 28mm horizontal (65.5°) Camera height: 1.5m Date: 02/10/2019 Time: 11:25



Viewpoint 15: Existing view

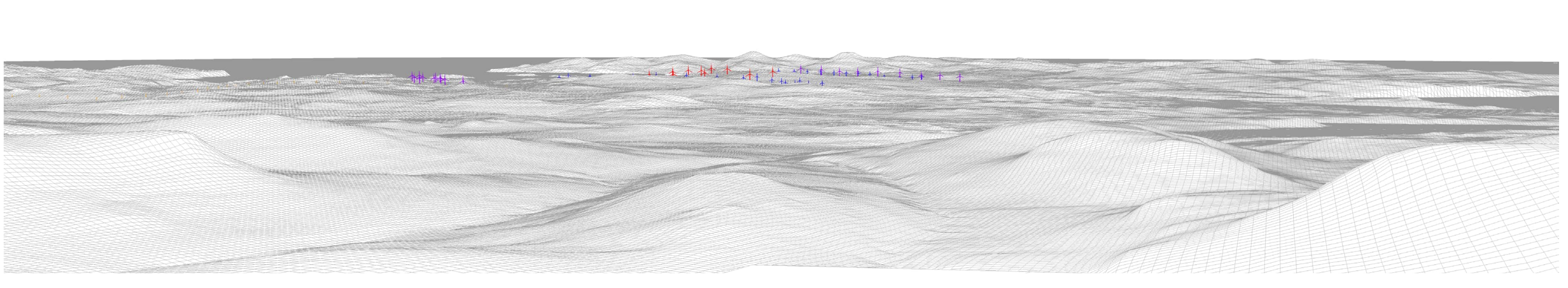
Viewpoint 15: Wireline overlay





Viewpoint 15: Existing view

Viewpoint 15: Cumulative Wireline. Application turbines in red, operational / under construction in blue, consented in purple and application in orange.





© Crown copyright. All rights reserved (2023). Licence number 0100031673

Viewpoint 15: The Storr

Distance to nearest turbine: 16.39km Camera: Nikon Z 6II Focal length: 50mm Camera height: 1.5m Date: 02/10/2019 Time: 11:25

When viewed at a comfortable arm's length (approx. 500mm), this printed image is representative of our detailed central vision, but is not representative of scale and distance.



© Crown copyright. All rights reserved (2023). Licence number 0100031673

Viewpoint 15: The Storr

Distance to nearest turbine: 16.39km

Camera: Nikon Z 6II

Focal length: 75mm

Camera height: 1.5m

Date: 02/10/2019

Time: 11:25

This image should be viewed at a comfortable arm's length (approx. 500mm).