

- LEGEND**
- Application Site Boundary
 - Proposed Turbine Location
 - Viewpoint
 - National Scenic Area
 - Wild Land
 - Garden and Designed Landscape
 - Special Landscape
- Status of Cumulative Wind Farms**
- Consented
 - Operational
 - Scoping
- View Arcs used for Viewpoint Visualisations**
- ▶ Panorama / Cumulative Wireline (90°)
 - ▶ Photomontage / Wireline (53.5°)

BALMEANACH WIND FARM LIMITED

4/5 LOCHSIDE VIEW
EDINBURGH PARK
EDINBURGH
EH12 6DH
T: +44 (0)131 335 6830
www.slrconsulting.com


SLR

BALMEANACH WIND FARM - EIA
LANDSCAPE AND VISUAL IMPACT

VIEWPOINT LOCATION
VP14 TOTAIG

FIGURE 7.29


Scale AS SHOWN Date APRIL 2023



Baseline photograph

Extent of 53.5° planar panorama

This image provides landscape and visual context only




Wireline drawing

OS reference: 119923 E 850878 N
 Eye level: 57.2 mAOD
 Direction of view: 110°
 Nearest turbine: 14.29 km

Horizontal field of view: 90° (cylindrical projection)
 Principal distance: 522 mm
 Paper size: 841 x 297 mm (half A1)
 Correct printed image size: 820 x 130 mm

Camera: Nikon D750
 Lens: 50mm F1.8
 Camera height: 1.5 m
 Date and time: 01/03/2023 18:12





Wireline drawing

View flat at a comfortable arm's length

OS reference: 119923 E 850878 N
 Eye level: 57.2 mAOD
 Direction of view: 110°
 Nearest turbine: 14.29 km

Horizontal field of view: 53.5° (planar projection)
 Principal distance: 812.5 mm
 Paper size: 841 x 297 mm (half A1)
 Correct printed image size: 820 x 260 mm

Camera: Nikon D750
 Lens: 50mm F1.8
 Camera height: 1.5 m
 Date and time: 01/03/23 18:12

Legend

 Balmeanach	 Operational Wind Farm	 Consented Wind Farm	 In Planning Wind Farm	 In Planning OHL Wooden Pole	 In Planning OHL Pylon
--	---	---	---	---	---



Photomontage: Proposed Development

View flat at a comfortable arm's length

OS reference:	119923 E 850878 N	Horizontal field of view:	53.5° (planar projection)	Camera:	Nikon D750
Eye level:	57.2 mAOD	Principal distance:	812.5 mm	Lens:	50mm F1.8
Direction of view:	110°	Paper size:	841 x 297 mm (half A1)	Camera height:	1.5 m
Nearest turbine:	14.29 km	Correct printed image size:	820 x 260 mm	Date and time:	01/03/2023 18:12

Figure 7.29c
Viewpoint 14: Totaig
Balmeanach Wind Farm
© Crown copyright. All rights reserved (2023). Licence number 0100031673