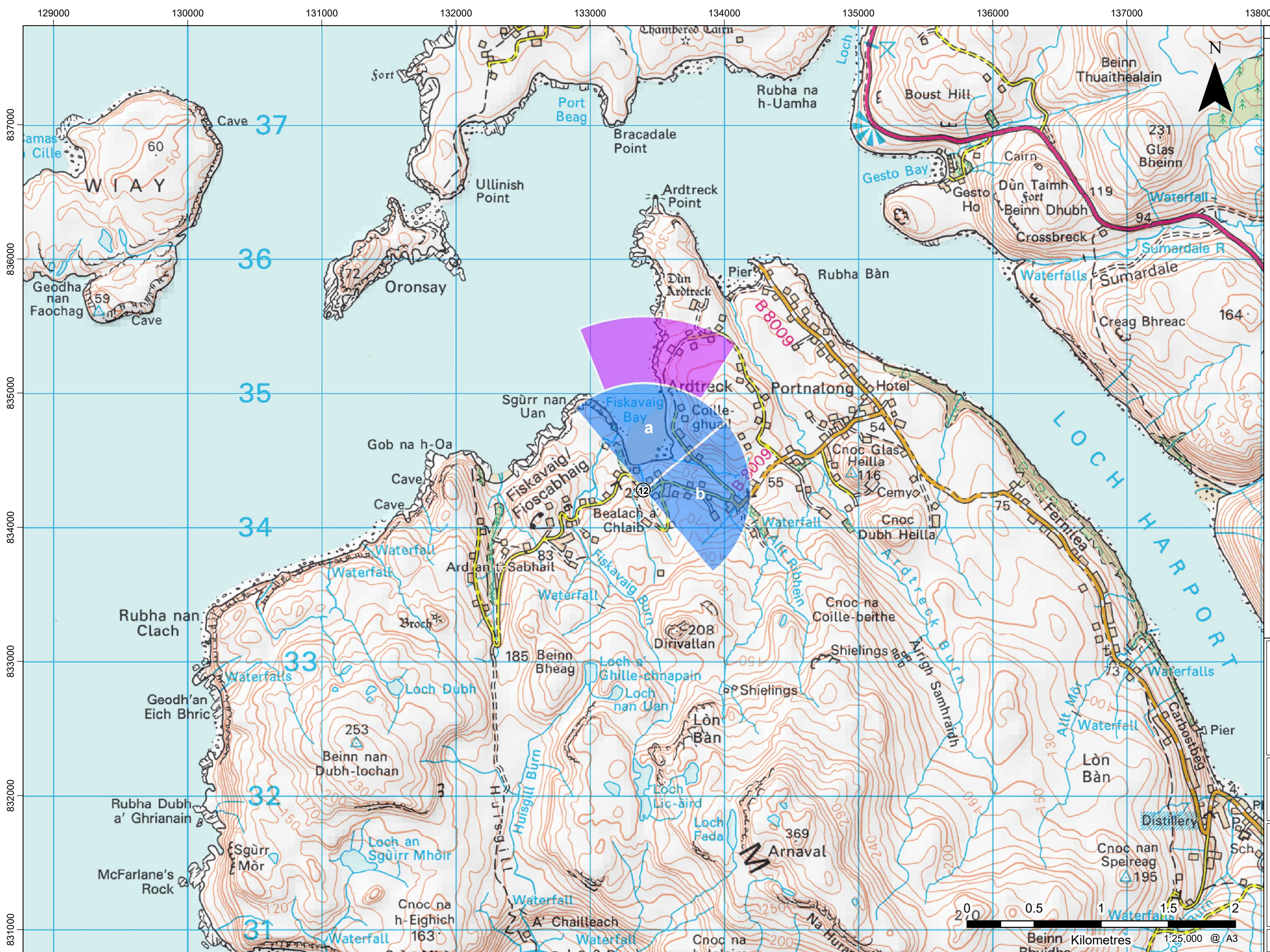


11223.00001.0252.0 Viewpoint Location Plan NatureScot



This drawing and its content are the copyright of SLR Consulting Ltd and may not be reproduced or amended except by prior written permission. SLR Consulting Ltd accepts no liability for any amendments made by other persons. Contains Ordnance Survey data © Crown copyright and database rights (2021) 0100031673. OS OpenData

**LEGEND**

- Application Site Boundary
- Proposed Turbine Location
- Viewpoint
- National Scenic Area
- Wild Land
- Garden and Designed Landscape
- Special Landscape

**Status of Cumulative Wind Farms**

- Consented
- Operational
- Scoping

**View Arcs used for Viewpoint Visualisations**

- Panorama / Cumulative Wireline (90°)
- Photomontage / Wireline (53.5°)

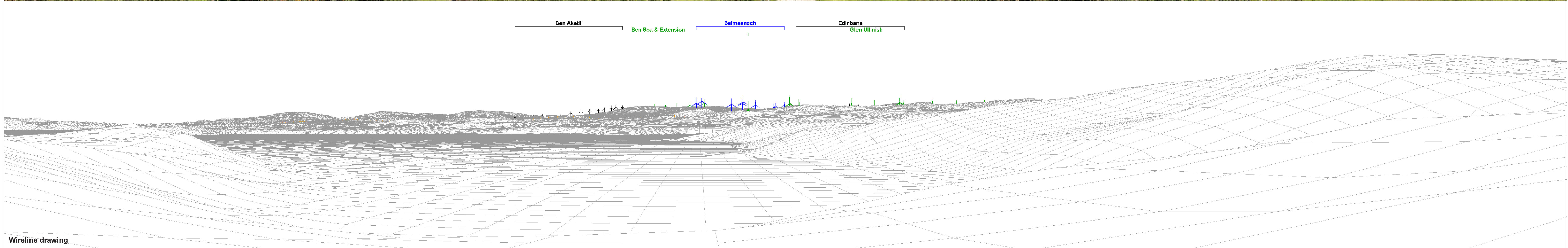
**BALMEANACH WIND FARM LIMITED**

**SLR** 4/5 LOCHSIDE VIEW  
EDINBURGH PARK  
EDINBURGH  
EH12 9DH  
T: +44 (0)131 335 6830  
www.slrconsulting.com

**BALMEANACH WIND FARM - EIA  
LANDSCAPE AND VISUAL IMPACT  
VIEWPOINT LOCATION  
VP12 FISKAIVAIG**

**FIGURE 7.27**

Scale AS SHOWN Date APRIL 2023




OS reference: 133335 E 834341 N  
 Eye level: 24.7 mAOD  
 Direction of view: 5°  
 Nearest turbine: 11.39 km

Horizontal field of view: 90° (cylindrical projection)  
 Principal distance: 522 mm  
 Paper size: 841 x 297 mm (half A1)  
 Correct printed image size: 820 x 130 mm

Camera: Nikon Z 6II  
 Lens: 50mm f/1.4f  
 Camera height: 1.5 m  
 Date and time: 23/08/2021 14:03



Figure 7.27a  
 Viewpoint 12: Fiscavaig  
 Balmeanach Wind Farm  
 © Crown copyright. All rights reserved (2023). Licence number 0100031673









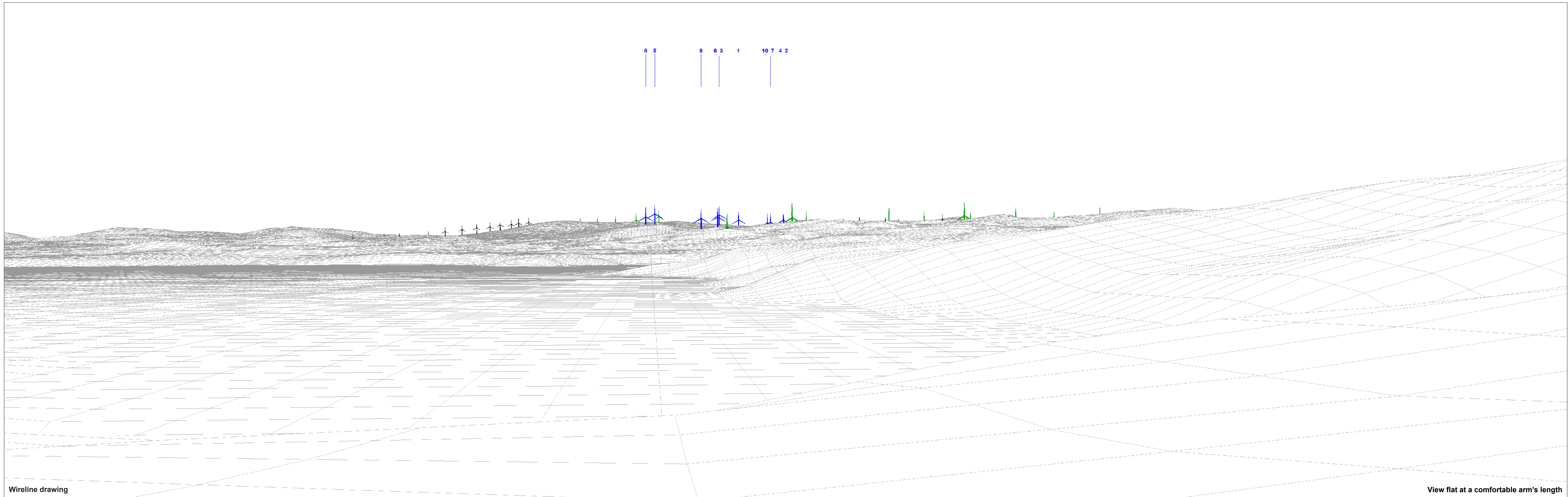
<b>OS reference:</b> 133335 E 834341 N	<b>Horizontal field of view:</b> 90° (cylindrical projection)	<b>Camera:</b> Nikon Z 6II	<b>Legend</b>					
<b>Eye level:</b> 24.7 mAOD	<b>Principal distance:</b> 522 mm	<b>Lens:</b> 50mm f/1.4f	 Balmeanach	 Operational Wind Farm	 Consented Wind Farm	 In Planning Wind Farm	 In Planning OHL Wooden Pole	 In Planning OHL Pylon
<b>Direction of view:</b> 95°	<b>Paper size:</b> 841 x 297 mm (half A1)	<b>Camera height:</b> 1.5 m						
<b>Nearest turbine:</b> 11.39 km	<b>Correct printed image size:</b> 820 x 130 mm	<b>Date and time:</b> 23/08/2021 14:03						

Figure 7.27b  
Viewpoint 12: Fiscavaig  
Balmeanach Wind Farm  
© Crown copyright. All rights reserved (2023). Licence number 0100031673



8 5      9 6 3 1      10 7 4 2

Wireline drawing

View flat at a comfortable arm's length

OS reference: 133335 E 834341 N  
 Eye level: 24.7 mAOD  
 Direction of view: 5°  
 Nearest turbine: 11.39 km

Horizontal field of view: 53.5° (planar projection)  
 Principal distance: 812.5 mm  
 Paper size: 841 x 297 mm (half A1)  
 Correct printed image size: 820 x 260 mm

Camera: Nikon Z 6II  
 Lens: 50mm f/1.4f  
 Camera height: 1.5 m  
 Date and time: 23/08/2021 14:03

**Legend**

 Balmeanach	 Operational Wind Farm	 Consented Wind Farm	 In Planning Wind Farm	 In Planning OHL Wooden Pole	 In Planning OHL Pylon
--	---	---	---	---	---



Photomontage: Proposed Development

View flat at a comfortable arm's length

OS reference: 133335 E 834341 N  
 Eye level: 24.7 mAOD  
 Direction of view: 5°  
 Nearest turbine: 11.39 km

Horizontal field of view: 53.5° (planar projection)  
 Principal distance: 812.5 mm  
 Paper size: 841 x 297 mm (half A1)  
 Correct printed image size: 820 x 260 mm

Camera: Nikon Z 6II  
 Lens: 50mm f/1.4f  
 Camera height: 1.5 m  
 Date and time: 23/08/2021 14:03